

Factual Evidence of Blight

for the

Westside Neighborhood Redevelopment Plan Area

Kansas City, Missouri

August 27, 2021

Prepared for submission to:

The 353 Advisory Board • 300 Wyandotte, Suite 400 • Kansas City, MO 64105

Prepared by:

Student Team in UMKC Entrepreneurial Urban Development course, under supervision by Anthony Luppino, Professor of Law

NOTE: This document has been redacted to remove factors that are no longer relevant due to the revised definition of "Blighted Area" as defined in the Urban Redevelopment Corporations Law, in Chapter 353 of the Revised Statutes of Missouri.

Table of Contents

Section I:	Introduction	4
Section I.A.	Definition of Criteria	6
Section I.A.1.	Blighted Area	6
Section I.A.2.	Area	6
Section I.A.3.	Redevelopment	6
Section I.A.4.	Redevelopment Project	7
Section I.A.5.	Insanitary Area	7
Section I.A.6.	Relevant Case Law	7
Section I.B.	Study Methodology	8
Section I.C.	Previous Blight Determinations	8
Section I.D.	Report Format	10
Section II:	Area Overview and Description	10
Section II.A.	Study Area Context	10
Section II.A.1.	Location and Access	10
Section II.A.2.	Property Data	12
Section II.A.2.i.	Land Area	12
Section II.A.2.ii.	Environmental	12
Section II.A.2.iii.	Real Estate Taxes	14
Section II.A.2.iv.	Utilities	14
Section II.A.2.v.	Zoning	14
Section II.A.3.	Transportation	15
Section II.A.4.	Topography	18
Section II.B.	Neighborhood Demographics	21
Section II.B.1.	Commercial Entities	21
Section II.B.2.	Employment	23
Section II.B.3.	Census Data	25
Section III:	Factors of Determination for Blight Study Conditions	26
[REDACTED]	[REDACTED]	[REDACTED]
[REDACTED]	[REDACTED]	[REDACTED]
Section III.C.	Deterioration	29
Section III.C.1.	Dangerous Buildings and Residential Structures	29
Section III.C.2.	Vacant lots	29
Section III.C.3.	Billboards	29
Section III.C.4.	Insanitary or Unsafe Conditions	31
Section III.D.	Health Assessment	31
Section III.E.	Crime Statistics	32
Section IV:	Summary of Blighting Factors & Conclusion	34
Section IV.A.	Summary of Blighting Factors	34
Section IV.B.	Conclusion	34

Appendices:

Appendix A Legal Descriptions of Parcels in Redevelopment Plan Area

Appendix B Property Tax Delinquencies in Redevelopment Plan Area



Appendix D Photos of Dangerous Buildings and Residential Structures.

Appendix E Photos of Vacant Lots.

Appendix F Photos of Billboards.

Appendix G Photos of Insanitary or Unsafe Conditions.

sought. In that connection, this Blight Study presents factual information relevant to the City Council’s decision-making as to whether the Redevelopment Plan Area is a “blighted area” as defined in Missouri Revised Statutes Chapter 353.020. The Revised Statutes of Missouri provide for real property tax abatement within a “blighted area” under Chapter 353. Chapter 353 allows an Urban Redevelopment Corporation to utilize this tax abatement provision as part of an approved redevelopment plan for up to 25 years.

The information gathered for this Blight Study includes, among other things: property assessments; crime reports and surveys; neighborhood demographic reports; unemployment data; and public education test data. Our site surveys have combined virtual mapping, photographing, and documentation of physical locations and conditions. An ultimate determination of whether an area is blighted does not hinge on one particular condition but rather the showing of a combination of conditions leading an area to experience blight.

Figure 3 below is a satellite image of the Redevelopment Plan Area.



Figure 3. Google Map satellite image. Feb. 24, 2021.

Notably, the Redevelopment Plan Area has been designated a Qualified Opportunity Zone (“QOZ”).³ On April 9, 2018, The Tax Cuts and Jobs Act created an Opportunity Zone income tax incentive as an economic development tool for the purpose of allowing people to invest in distressed areas.⁴ A low-income community may qualify as an Opportunity Zone if: (1) a state nominates it for such a designation, and (2) the U.S. Treasury certifies the nomination.⁵ For a low-income area to be considered economically distressed, the population census tract must have a poverty rate of at least 20 percent for such census tract, or if located within a metropolitan area, the median family income for such tract must not exceed 80 percent of the greater of statewide median family income or the metropolitan area median family income.⁶

Section I.A. Definition of Criteria.

Section I.A.1. “Blighted Area”.

A blighted area is that portion of a city within which the legislative authority of such city determines that by reason of age, obsolescence, inadequate or outmoded design or physical deterioration have become economic and social liabilities, and that such conditions are conducive to ill health, transmission of disease, crime or inability to pay reasonable taxes. (Mo. Rev. Stat. 353.020(2) (2000)).

Section I.A.2. “Area”.

An “area” is further defined as that portion of the city which the legislative authority of such city has found or shall find to be blighted so that the clearance, replanning, rehabilitation, or reconstruction thereof is necessary to effectuate the purposes of this law. Any such area may include buildings or improvements not in themselves blighted, and any real property, whether improved or unimproved, the inclusion of which is deemed necessary for the effective clearance, replanning, reconstruction or rehabilitation of the area of which such buildings, improvements or real property form a part. (RSMo. 353.020(1)).

Section I.A.3. “Redevelopment”.

Redevelopment is the clearance, replanning, reconstruction or rehabilitation of any blighted area, and the provision for such industrial, commercial, residential or public structures and spaces as may be appropriate, including recreational and other facilities incidental or appurtenant thereto. (RSMo. 353.020(8)).

³ Opportunity Zones Database, OPPORTUNITYDB.COM, <https://opportunitydb.com/zones/29095015300/> (last accessed April 27, 2021). The Opportunity Database list Census Tract 153, within Kansas City, Jackson County, Missouri as an a Qualified Opportunity Zone. See also Opportunity Zones, DED.MO.GOV, <https://ded.mo.gov/content/opportunity-zones> (last accessed April 27, 2021). The MO Dept. of Econ. Dev. Provides a map of each designated Opportunity Zone within the State of Missouri.

⁴ Opportunity Zones, IRS.GOV, <https://www.irs.gov/newsroom/opportunity-zones> (last accessed May 1, 2021).

⁵ *Id.*

⁶ I.R.C. § 45D(e)(1)(A)-(B)(ii) (West 2020); See also Opportunity Zone FAQ, IRS.GOV, <https://www.irs.gov/credits-deductions/opportunity-zones-frequently-asked-questions> (last accessed May 1, 2021).

Section I.A.4. “Redevelopment Project”.

A “redevelopment project” is a specific work or improvement to effectuate all or any part of a development plan. (RSMo. 353.020(9)).

Section I.A.5. “Insanitary Area”.

An “insanitary area” is an area in which there is a predominance of buildings and improvements which, by reason of dilapidation, deterioration, age or obsolescence, inadequate provisions for ventilation, light, air sanitation or open spaces, high density of population and overcrowding of buildings, overcrowding of land, or the existence of conditions which endanger life or property by fire and other causes, or any combination of such factors, is conducive to ill health, transmission of disease, infant mortality, juvenile delinquency and crime or constitutes an economic or social liability and is detrimental to the public health, safety, morals, or welfare. (RSMo. 99.320 (9)).

Section I.A.6. Relevant Case Law.

In addition to statutory authority, Missouri courts have provided guidance for blight considerations.

1. It is not necessary that the total area, or even a particular portion of an area under consideration for a designation as blighted, be constituted a slum. *Parking Systems, Inc. v. Kansas City Downtown Redevelopment Corporation*, 518 S.W.2d 11, 15 (Mo. 1974).
2. An area may be deemed blighted even though the area consists of some vacant land or structures that are not inherently offensive. *Parking Systems, Inc.*, 518 S.W.2d 11at 15.
3. A development corporation need not have cash on hand for a project to be approved, rather a combination of letters of commitment from banks, appraisals of the relative value of the land, estimates of the cost to clear the land, and satisfaction of requirements set forth by the municipality beyond the state requirements are sufficient for approval. *Id.* at 19.
4. A municipality may limit a blight determination to a single piece of property. *Crestwood Commons Redevelopment Corporation v. 66 Drive-In, Inc.*, 812 S.W.2d 903, 912 (Mo. App. E.D. 1991).
5. A determination of blight is not limited to the urban redevelopment of an area deemed a “slum” but goes farther to include the economic development of a property that is currently economically underutilized. *Crestwood*, 812 S.W.2d 903 at 910.
6. Evidence to establish the existence of a blighted area consist of factors such as: [REDACTED] (3) deterioration of site improvements; and (4) unsanitary and unsafe conditions which result in an economic liability. *Meramec Valley R-III Sch. Dist. v. Eureka*, 281 S.W.3d 827, 836 (Mo. App. E.E. 2009).
7. A City’s motives are irrelevant where it has shown uncontroverted evidence that the area is blighted, is void of growth and investment by private enterprise, and would not be economically feasible without implementation of tax abatement incentives for redevelopment of blighted areas. *Meramec*, 281 S.W.3d 827 at 839.

8. When factors exist to establish evidence of blight, either individually or collectively, in its present condition and use: (1) retard the provision of housing accommodations; (2) constitute an economic or social liability; or (3) constitute a menace to the public health, safety, morals, or welfare, then an area may be declared as blighted. *Land Clearance for Redevelopment Authority of City of St. Louis v. Inserra*, 284 S.W.3d 641, 647 (Mo. App. E.D. 2009).
9. Social liability factors supporting a blight determination include: (1) dark corners where criminal activity could occur and no evidence of security existed; (2) properties appearing unoccupied with no one to monitor conditions that could contribute to fire or other dangers; (3) conditions of the property that encourage loitering and other negative behavior; and (4) parking and loading areas that are unprotected and unmonitored, which could attract juvenile delinquents. *Inserra*, 284 S.W.3d 641 at 648.

Section I.B. Study Methodology.

This Blight Study reports on the collection and analysis of vacant and occupied buildings, residential structures, and public infrastructure deterioration. Several of the parcels within the Census Tract 153 area were analyzed for qualifying blight conditions, however not every parcel was viewed or documented due to the restrictions stemming from Covid 19 protocols at the time of this study, and the overall size of the Redevelopment Project Area and limited resources to conduct such in-person analysis.

The information analyzed within this study was obtained through: (1) field investigations focused on documenting the physical conditions of the parcels; (2) collection of data from Geographical Information Systems provided by the City of Kansas City, Missouri, and Jackson County; and (3) collection of data from open source databases and updated prior conditional studies within the proposed Redevelopment Plan Area.

Section I.C. Previous Blight Determinations.

We are aware of nine prior Blight Studies conducted within the Redevelopment Plan Area.⁷ Those prior studies include the following active projects:

- Summit Tax Increment Financing (“TIF”) (area bound by the KC Terminal Railroad tracks, Summit Street, W. 26th Street, and Southwest Boulevard);
- Pennway Plaza Chap. 353 Plan;
- Westside Industrial Chap. 353 Plan (on the westside of Southwest Boulevard, generally south and east of the railroad tracks);
- 25th & Southwest Boulevard Planned Industrial Expansion Authority (“PIEA”) (Boulevard Brewing);
- 27th & Madison PIEA (northwest corner);

⁷ Email from Robert Long, Senior Dev. Serv. Specialist, Econ. Dev. Corp. of Kansas City, to Professor of Law Anthony Luppino, Univ. of Missouri, Kansas City- Sch. of Law (April 15, 2021, 09:17 CST) (on file with authors).

- 16th & Jefferson Urban Redevelopment Authority (“URA”) (northeast quadrant);
- Switzer & West School URA;
- 2537 Madison Avenue URA (in the process of being terminated); and
- Infill Housing & Rehabilitation Scattered-Site URA.

OBJECTID *	S	PROJNO	CASENO	ORD	Z353	LOCATION	ABATEMENT	PILOTS	STATUS
1	Pol	92	494-S	970976	Pennway Plaza	WS W Pennway St @...	10Y-100%, 15Y-12.5%	No	Active
2	Pol	21	264-S	52264	Posada del Sol	ES Summit St N of 18t...	10Y-100%, 15Y-50%	No	Expired
3	Pol	49	376-S	62852	Nottingham	WS Washington St @...	10Y-100%, 15Y No taxes	No, Yes	Active
4	Pol	19	259-S	52118	Westside	NEC 20th & Jefferson...	10Y-100%, 15Y-50%	No	Expired
5	Pol	15	180-S	44484	Pershing Square	NS Pershing Rd, Grand...	10Y-100%, 15Y-50%	Yes	Expired
6	Pol	91	483-S	960504	Westside Industrial	NWC 27th St & South...	10Y-100%, 15Y-50%	Yes	Active
7	Pol	11	146-S	34544	Greystone Heights	MO/KS Line N of I-35	10Y-100%, 15Y-50%	Yes	Terminated
8	Pol	50	375-S	62804	Signal Hill	SWC 29th & Summit Sts	10Y-100%, 15Y No taxes	No, Yes	Active

Figure 4. KCMO Parcel Viewer, Urban Renewal Areas, <https://maps.kcmo.org/apps/parcelviewer/>

OBJECTID *	SHAPE *	NAME	ORDNUM	LASTUPDATE	STATUS
1	Polygon	South 31st Street URA	971636	3/11/2013 11:19:47 AM	Active
2	Polygon	CBD URA		3/11/2013 11:19:47 AM	Active
3	Polygon	27th & Southwest Blv...		9/8/2020 10:06:43 AM	Expired
4	Polygon	25th & Summit URA	981247	3/11/2013 11:14:58 AM	Expired
5	Polygon	16th & Jefferson URA	200243	9/25/2020 2:17:15 PM	Active
6	Polygon	23rd & Jarboe URA	200241	9/8/2020 10:06:43 AM	Terminated
7	Polygon	Mulkey Square URA	63323	3/11/2013 11:14:58 AM	Expired
8	Polygon	18th & Washington U...		3/11/2013 11:19:47 AM	Active
9	Polygon	BMA-Landmark Tower...	041018	9/8/2020 9:49:45 AM	Terminated
10	Polygon	Infill Housing and Reh...	040767	3/11/2013 11:24:17 AM	Active
11	Polygon	2537 Madison Avenue...	060754	3/11/2013 11:19:47 AM	Active
12	Polygon	Switzer and West Scho...	150255	8/4/2015 10:59:14 AM	Active

Figure 5. KCMO Parcel Viewer, Chapter 353 Tax Incentive Areas, <https://maps.kcmo.org/apps/parcelviewer/>

Section I.D. Report Format.

This Blight Study is presented in four sections and seven [A-G] Appendices. This Section I has provided an overview of the “blight” criteria as defined by Missouri Statute and case law, the study methodology, and a description of previous blight determinations. Section II below provides an overview of the Redevelopment Plan Area and descriptions of parcels, structures, and infrastructure within the Redevelopment Plan Area. Section III describes the relevant factors identified within the Redevelopment Plan Area supporting a blight designation for the area. Section IV consists of a summary of the blight factors and a factual conclusion for the proposed Redevelopment Plan Area based on the defined criteria, the investigative and study methods utilized, and our analysis of the collected information.

Please see [Appendix A](#) for legal descriptions of the parcels in the Redevelopment Plan Area.⁸

Section II: AREA OVERVIEW AND DESCRIPTION

Section II.A. Study Areas Context

This section contains information regarding location and access of the Redevelopment Plan Area and property data, which is further broken down into additional subcategories.

Section II.A.1. Location and Access

As noted above, the proposed Redevelopment Plan Area includes the entire area encompassed with Census Tract 153. The Redevelopment Plan Area lies within Kansas City, Missouri, Council District 4. The Redevelopment Plan Area is generally bounded by West 31st Street on the south from Southwest Trafficway on the east, to State Line Road on the west. State Line runs north to West 25th Street and 25th Street east to Allen Street which curves back to the north crossing Avenida Cesar E. Chavez, running north parallel to the Kansas City Terminal Railway merging with Beardsley Road continuing north to US 670 back to the east to Broadway Blvd. The eastern border to the north runs from US 670 south along Broadway Blvd connecting with Southwest Blvd which continues in a south westerly direction until connecting with Summit Street. Summit Street runs south until it changes into Southwest Trafficway at US Interstate 35. The border along Southwest Trafficway continues south until once again connecting to W. 31st Street.

The Redevelopment Plan Area has access to the highway system at US Interstate 35 via Southwest Trafficway to the east and via State Line Road to the West. Although there is a major highway connector system for US Interstate 35 and US Interstate 670 to the north, it is not easily accessible from within the Redevelopment Plan Area.

The following images [*Figures 6 – 8*] depict the access points and major transit routes in and out, and through the Redevelopment Plan Area.

⁸ The legal descriptions attached in [Appendix A](#) were compiled using KCMO Parcel Viewer’s “Draw area for download” tool, and boundaries were drawn according to subject Redevelopment Plan Area boundaries. While we believe this process results in a good representation of the legal descriptions of the parcels within the Redevelopment Plan Area, it is possible there could be some minor over or under-inclusion at the edges of the outlining.

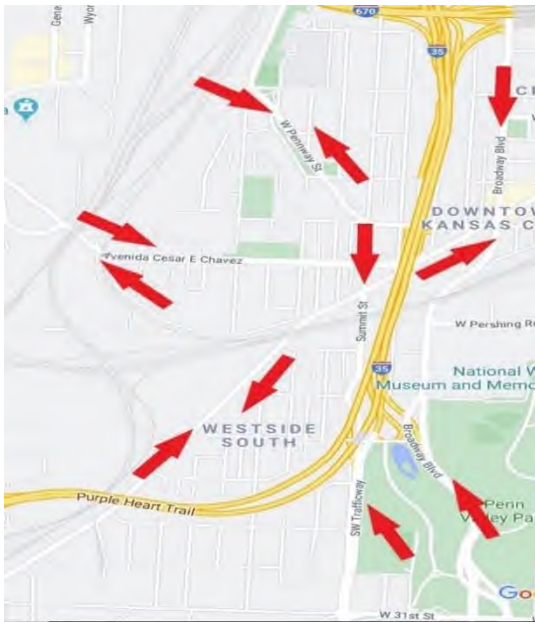


Figure 6. Google Maps overview of the Redevelopment Plan Area.



Figure 7. Google Maps. Access points at SW Trfy and US35.



Figure 8. To the Right- Google Maps depicting the access along W. Pennway to Summit over to Broadway Blvd. The photo above- Google Maps depicting the access from west to east along Avenida Cesar E. Chavez intersection with Summit and Southwest Blvd.



Figure 8. To the Right- Google Maps depicting the access along W. Pennway to Summit over to Broadway Blvd.

The Redevelopment Plan Area is bordered by the Coleman Highlands Neighborhood to the south, Kansas City, Kansas to the west and northwest, the Crossroads Neighborhood to the east, and the Quality Hill Neighborhood to the Northeast.

Access between neighborhoods is available to the Redevelopment Plan Area to the south via SW Trafficway, which runs parallel to US 35, and Southwest Blvd, which runs from the Southwest to the Northeast of the neighborhood intersecting with Avenida Cesar E. Chavez and Broadway. These roadways allow easy access from the south through the center of the Redevelopment Plan Area to the north. The North end of the Redevelopment Plan Area is not as easily accessible with the only limited access via West Pennway Street from the Northwest to the east and central area of the Redevelopment Plan Area.

Section II.A.2. PROPERTY DATA

This section contains generalized information regarding the land area size, environmental factors which may affect the health of the community, real estate taxes within the Redevelopment Plan Area, utility providers and an overview of zoning in the Redevelopment Plan Area are also included in this section.

Section II.A.2.i. Land Area

According to calculations from the Kansas City Parcel Viewer, the Redevelopment Plan Area, encompasses a total of approximately 1.1 square miles. The following photo [Figure 9] outlines in blue the Redevelopment Plan Area.

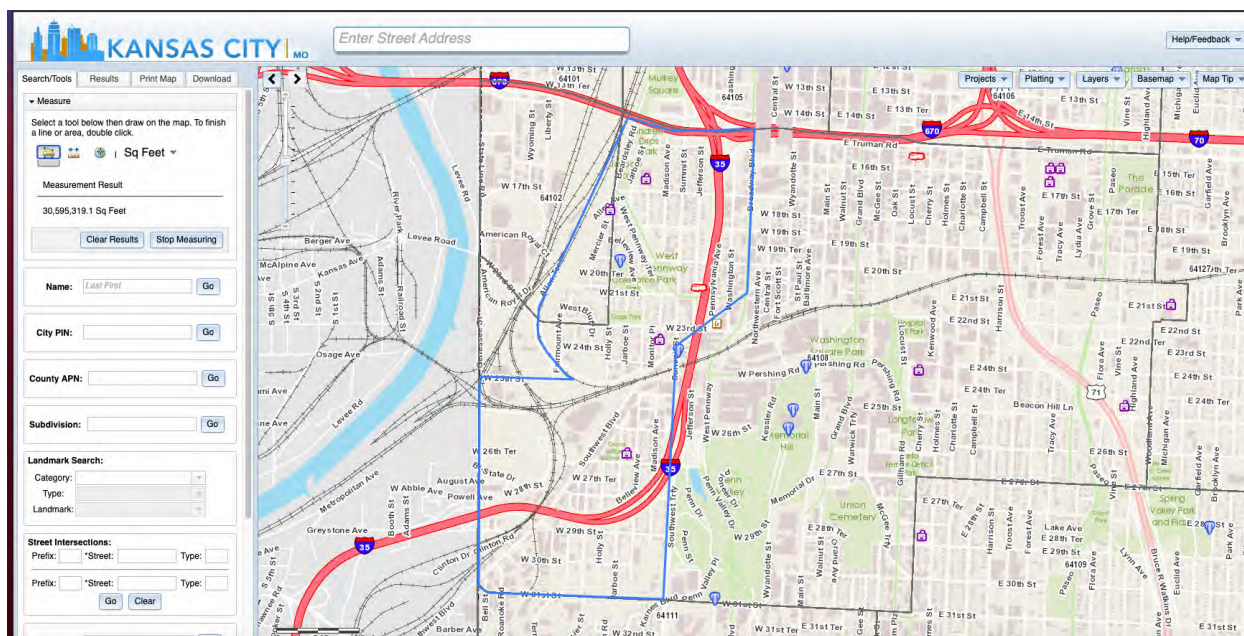


Figure 9. Kansas City Parcel Viewer. The Redevelopment Plan Area is outlined in blue.

Only 1% of the Redevelopment Plan Area is dedicated to open spaces and parks, with 2% used for institutional uses and 2% for parking.⁹

Section II.A.2.ii. Environmental

No independent environmental assessment was conducted within the proposed Redevelopment Plan Area in relation to this study. However, information obtained from the United States

⁹ Clara Irazábal, *Visions for The Westside 23* (2018) (on file with authors).

Environmental Protection Agency (“EPA”) website indicates several Brownfield¹⁰ sites, toxic release to air, toxic release to land, 2014 NATA cancer risk, high infant mortality rate in 2010, and low birth weight rate in 2014.¹¹

Figure 10 represents hazardous land issues found within the Redevelopment Plan Area, as reported



Figure 10. Hazardous land issues. EPA.GOV.

by the Environmental Protection Agency. The green squares indicate one or more hazardous waste issues—represented by the “+” symbol—within a particular location.¹² The orange squares represent Superfund Sites.¹³

The light blue square with the mountain image imprinted on it are located along Broadway Blvd, the north east boundary of the Redevelopment Plan Area, and represent toxic releases to land reported to the EPA.¹⁴ The dark blue squares represent Biennial Reporting.¹⁵

Figure 11 indicates the air and water issues within the Redevelopment Project Area reported to the Environmental Protection Agency. The dark blue emblems with clouds

¹⁰ Brownfields, EPA.GOV, <https://www.epa.gov/brownfields> (last accessed May 1, 2021). “A brownfield is a property, the expansion, redevelopment, or reuse of which may be complicated by the presence of a hazardous substance, pollutant, or contaminant.

¹¹ My Environment, EPA.GOV, <https://www3.epa.gov/myem/envmap/myenv.html> (last accessed May 1, 2021).

¹² Map Layers Information, EPA.GOV, <https://www3.epa.gov/myem/envmap/help/layersdescription.html#brs>, (last visited May 1, 2021). Hazardous waste is waste that is dangerous or potentially harmful to our health or the environment. Hazardous waste can be liquids, solids, gases, or sludges. They can be discarded commercial products, like cleaning fluids or pesticides, or the by-products of manufacturing processes.

¹³ *Id.* Superfund is the federal government’s program to clean up the nation’s uncontrolled hazardous waste sites. The National Priorities List is the list of national priorities among the known releases of threatened releases of hazardous substances, pollutants, or contaminants throughout the United States.

¹⁴ *Id.* The Toxics Release Inventory is a publicly available EPA database that contains information on toxic chemical releases and waste management activities reported annually by certain industries as well as federal facilities.

¹⁵ *Id.* The Hazardous Waste Report (Biennial Report) collects data on the generation, management, and minimization of hazardous waste. This provides detailed data on the generation of hazardous waste from large quantity generators and data on waste management practices from treatment, storage, and disposal facilities.

represent air pollution.¹⁶ The light blue squares indicate reports of pollutants discharged into the water.¹⁷



Figure 11. Air pollution and water pollutants.

Section II.A.2.iii. Real Estate Taxes

Per Appendix B, of the total number of parcels in the Redevelopment Plan Area, 13% are considered delinquent, specifically 216 parcels of the 1,646. Total delinquency amounts from 2018 to 2020 equal \$427,592 of tax owed (not including interest or penalties).

Section II.A.2.iv. Utilities

The City of Kansas City, Missouri provides water and sewer service to its residents. Spire Missouri, INC.¹⁸, (formerly Laclede Gas/ Missouri Gas Energy) provides natural gas services and

¹⁶ *Id.* The air pollution data contains compliance and permit data for stationary sources of air pollution regulated by EPA, state and local air pollution agencies.

¹⁷ *Id.* As authorized by the Clean Water Act, the National Pollutant Discharge Elimination System permit program controls water pollution by regulating sources, such as municipal and industrial wastewater treatment facilities, that discharge pollutants into the waters of the United States.

¹⁸ Investor Presentation, SPIREENERGY.COM, https://s25.q4cdn.com/231862843/files/doc_presentations/Spire-Investor-Presentation-March-2021-SW-Final.pdf (last accessed May 1, 2021). Spire is a publicly held corporation.

is State regulated. Electric service is provided from Evergy Missouri Metro (formerly KCP&L).¹⁹

Section II.A.2.v. Zoning

The entire Redevelopment Plan Area is primarily zoned for industrial use. Residential zoning is the second greatest makeup of the area, followed by commercial zoning.²⁰

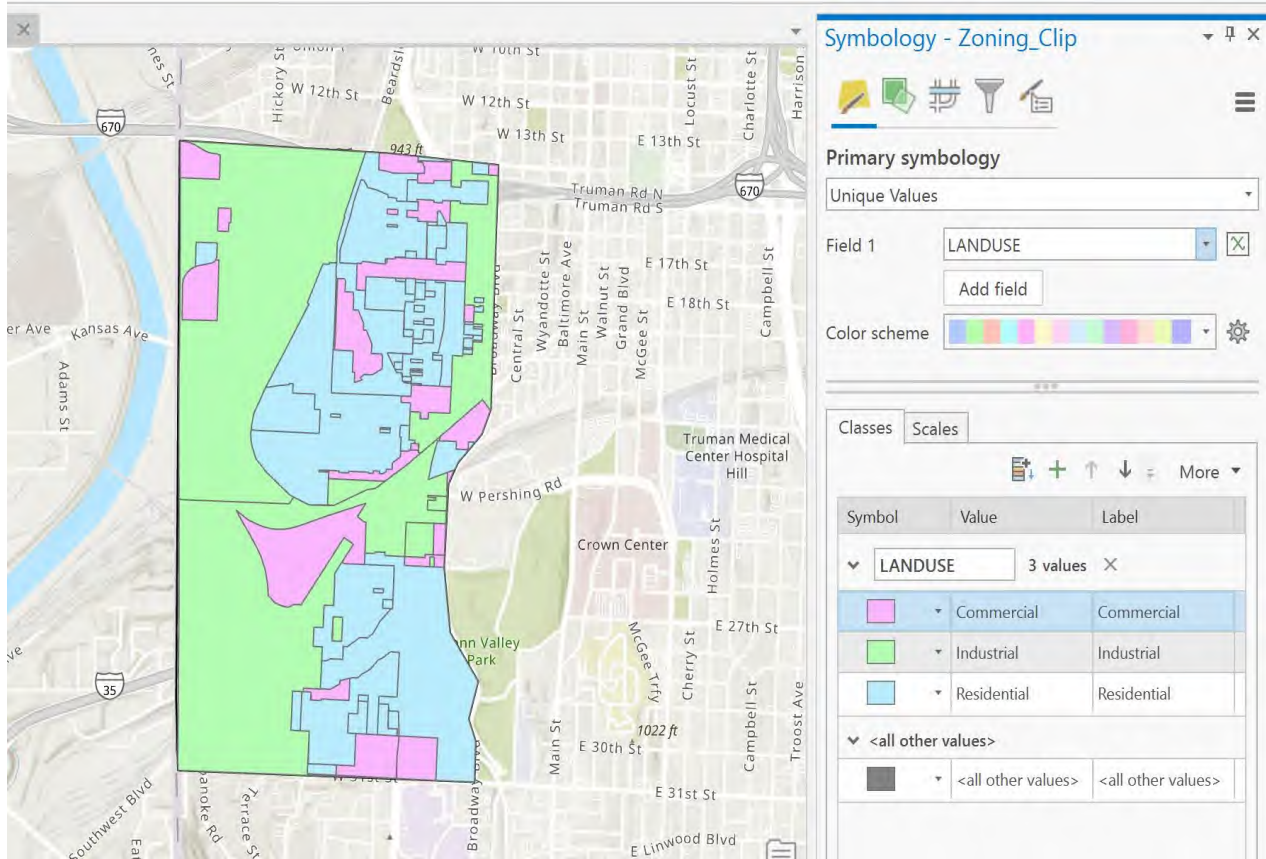


Figure 12. KCMO Parcel Viewer. Zoning and land use.

Section II.A.3. Transportation

Based on a 2013 report, working residents within the Redevelopment Plan Area primarily commute individually; however a small number of workers commute by walking or utilizing transit opportunities.²¹ Approximately 16-30% of the households within the Redevelopment Plan Area do not have a vehicle, which is a higher percentage of households without a vehicle than those identified in the Crossroads neighborhood and the River Market neighborhood.²²

¹⁹ About Evergy, EVERGY.COM, <https://investors.evergy.com/static-files/c4bda20a-efbb-4b13-981d-588090bab56c> (last accessed May 1, 2021). Evergy Missouri Metro is owned by Evergy, INC., a publicly held corporation.

²⁰ Kansas City, MO Parcel Viewer, <https://maps.kcmo.org/apps/parcelviewer/>.

²¹ BNIM, *Reconnect Westside, Connectivity and Revitalization Plan 15* (December 17, 2013) (on file with authors).

²² *Id.*

The following graph, *Figure 13*, represents the means of transportation within the Redevelopment Plan Area in 2011 and the percentage of households without a car.

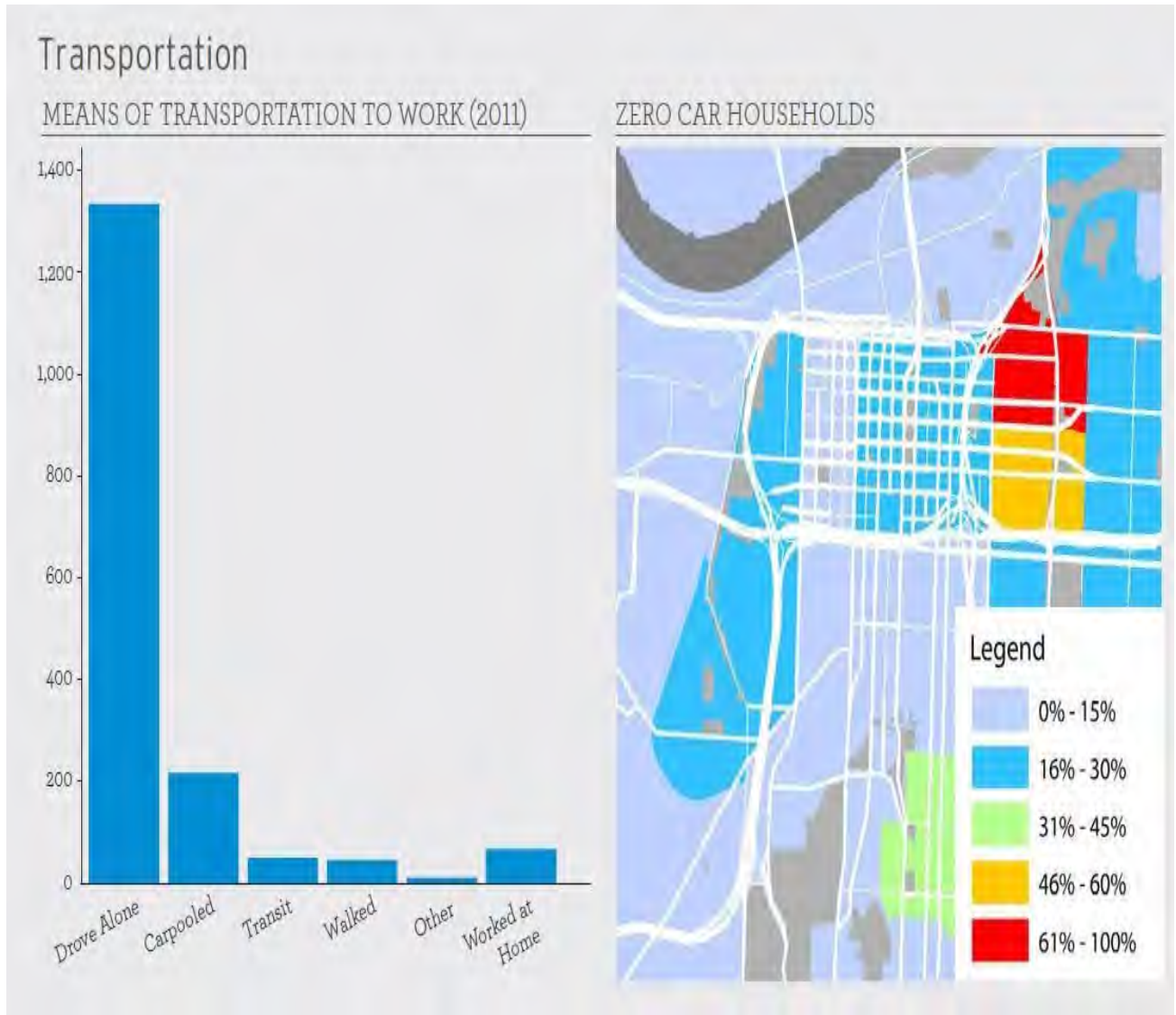


Figure 13. Transportation data provided by the Reconnect-Westside study.



Figure 14. Proposed plan for Bike KC Downtown Loop.

The transportation design within the Redevelopment Plan Area is primarily created for private vehicular usage, therefore a lack of bike paths and walking paths exists within the Redevelopment Plan Area.²³

The City's Public Works department is committed to implementing roadway improvements to better accommodate multi-modal travel.²⁴ In order to meet this goal the Public Works department through the

Bike KC initiative has created a design to develop a Downtown Bike Loop which would stretch into a small portion of the Redevelopment Plan Area.²⁵

Figure 14 above indicates the proposed plan on file with the City's Department of Public Works.

The public transportation within the Redevelopment Plan Area encompasses three bus lines.²⁶ Despite these three bus lines, there is a lack of east to west connections and placement of existing bus stops are greater than a quarter of a mile walking distance, thus placing a burden on those utilizing the bus transit system.²⁷

Figure 15 outlines the three bus lines which primarily run north and south. Figure 16 indicates bus stop accessibility within the Redevelopment Plan Area within a quarter mile radius of each stop.

²³ Clara Irazábal, *Visions for The Westside* 33 (2018) (on file with authors).

²⁴ Bike KC, KCMO.GOV, <https://www.kcmo.gov/city-hall/departments/public-works/bike-kc-building-a-bicycle-friendly-community> (last accessed May 1, 2021).

²⁵ *Id.*

²⁶ Clara Irazábal, *Visions for The Westside* 35 (2018) (on file with authors).

²⁷ *Id.*



Figure 15. Bus Lanes.



Figure 16. Bus Stops.

Section II.A.4. Topography

The topography of the northeast portion of the Redevelopment Plan Area provides for excellent views over the City to the east, however, the byproduct of water runoff creates drainage issues and deterioration of streets and sidewalks. Examples of such damage can be found under Section III.C.1. Deterioration.

Figure 17 below is a Google map picture showing the topography within the Redevelopment Plan Area. As the topography map indicates, there are three areas of steep elevation shifts: (1) in the southwest along the railroad tracks parallel to Southwest Trafficway to 27th Street; (2) in the central area from 25th Street to W. Pennway St.; and (3) in the northeast from W. Pennway St to Washington St. running parallel to US35.

FEMA provides flood hazard and risk data as part of the National Flood Insurance Program.²⁸ The data provided by FEMA shows a large portion of the Redevelopment Plan Area as subject to flooding.

²⁸ Flood Maps, FEMA.GOV, <https://www.fema.gov/flood-maps> (last accessed May 1, 2021).

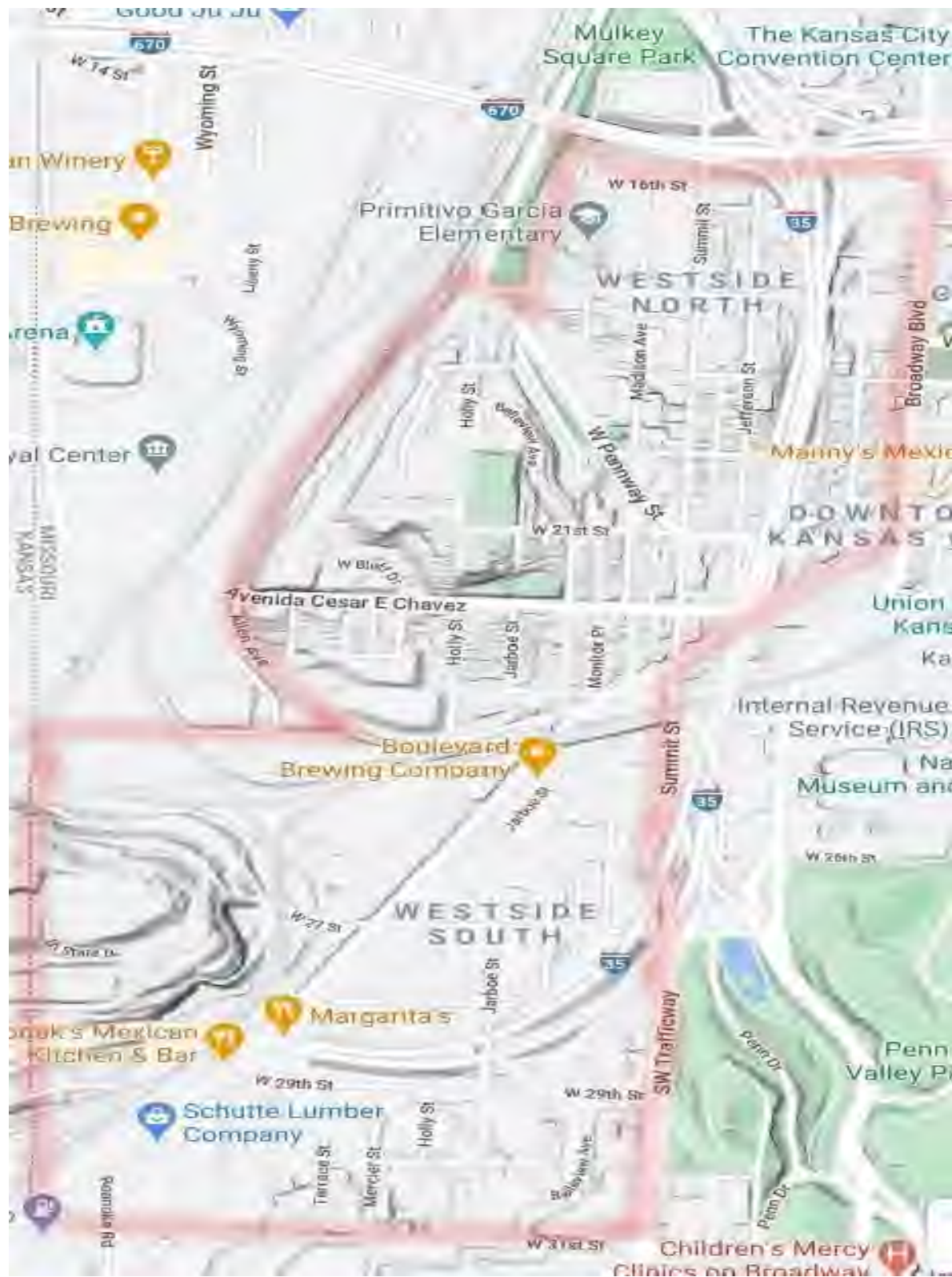


Figure 17. Topography of the Redevelopment Plan Area.

Figure 18 and Figure 19 are flood zone maps of the southern half and northern half of the Redevelopment Plan Area, respectively.



Figure 18. Flood Zone of southern half of the Redevelopment Plan Area.



Figure 19. Flood Zone of the northern half of the Redevelopment Plan Area.

Section II.B. Neighborhood Demographics

This section provides a snapshot of the commercial entities within the Redevelopment Plan Area and their impact in the community. Unemployment and census data is included in this section which provides an anecdotal perspective for the differences in the Redevelopment Plan Area’s demographics, varying housing market, and income brackets.

Section II.B.1. Commercial Entities

The main commercial node within the Redevelopment Plan Area is located along Southwest Trafficway. Physically, Redevelopment Plan Area is a mixture of residential and manufacturing uses. It is predominately void of any traditional office spaces or retail product distributors. However, a node of restaurants is established in the southern half of the Redevelopment Plan Area, primarily along Southwest Boulevard which runs from the southwest corner towards the east central portion of the area to Broadway Boulevard. The northeastern corner of the Redevelopment Plan Area has a small collection of community restaurants, coffee houses and eateries. Despite these few community eating establishments, there is only one local grocery market in the entire

Redevelopment Plan Area. Further there are no Farmer’s Markets in the area, thus the Redevelopment Project Area is a food desert. The Redevelopment Plan Area is also void of any pharmacies and has only five health clinics providing medical or dental care. These clinics are located in one business complex at 2121 Summit Street which is situated in the east central section of the Redevelopment Plan Area.

An analysis of the larger 64108 zip code in which the Redevelopment Plan Area is located, reflects the business environment²⁹. A total of 1,102 employers are present within the 64108-zip code. The majority of these employers employ one to four employees. There are 34,269 employees in the 64108-zip code with an average employee wage of \$71,039.

The North American Industry Classification System (“NAICS”), a Federal statistical agency within the U.S. Census Bureau, provides a categorial break down of employment types within a given area.³⁰ Many the positions are found within the “professional, scientific, and technical services” with “accommodation and food services” and non-hospital “health care and social assistance” coming in second and third, respectively. “Retail trade” and “other” follow suit.

Further analysis of the Redevelopment Plan Area supports the aforementioned data. The companies employing the greatest number of employees include “Department Zero Inc.” and “JR Company”. The greatest sales volume companies for the immediate area consist of: “Huftt Products”; “KUKC”; “Lewis Block and Supply”; “Mail Co”; “Midwest Industrial Rubber Inc”; “Office Products Alliance”; “Pinnacle Imports LLC”; and “Strahm Automation and Mailing”.

The southern portion of the Redevelopment Plan Area is similar in business composition. With many of the larger manufacturing firms located in the southern portion, the residential-manufacturing juxtaposition of land use becomes even more apparent. Some of the largest employers in this area are “Koch Equipment LLC” and “W-DAF TV”. The following companies have the largest sales volume: “Alma Mader Brewing”; “Boulevard Brewing”; “Christopher Elbow Chocolates”; “Pioneer Industrial Corporation”; and “W-DAF TV”.

The following chart, *Figure 20*, provides a count of the number of establishments that exists based on the number of employees each establishment employs.

²⁹ Economy, SOCIALEXPLORER.COM, [Product Data | Social Explorer](#) (last accessed May 3, 2021). Social Explorer collects and analyzes data provided by the U.S. Census Bureau.

³⁰ NAICS, CENSUS.GOV, [North American Industry Classification System \(NAICS\) U.S. Census Bureau](#) (last accessed May 2, 2021). NAICS is the standard used by Federal statistical agencies in classifying business establishments for the purpose of collecting, analyzing, and publishing statistical data related to the U.S. business economy.

Establishments with:	Count
1 to 4 Employees	472
5 to 9 Employees	208
10 to 19 Employees	154
20 to 49 Employees	161
50 to 99 Employees	56
100 to 249 Employees	30
250 to 499 Employees	14
500 to 999 Employees	3
1000 + Employees	4
TOTAL NUMBER OF ESTABLISHMENTS	1,102

Figure 20. Count of businesses based on number of employees.

Section II.B.2. Unemployment

The data provided for the Redevelopment Program Area in Figure 21 indicates 2019 unemployment rates were up 13.1% as compared to an increase in unemployment rate of 3.3% in Jackson County, Missouri, 2.1% in Missouri, and an increase of 4.4% in the United States.³¹

³¹ 2019 American Community Survey, LIVINGSTONDAILY.COM, <https://data.livingstondaily.com/american-community-survey/block-group-1-census-tract-153-jackson-county-missouri/labor-statistics/unemployed-civilians/> (last accessed May 1, 2021). Statistics cited through this source are obtained from the 2019 U.S. Census Bureau.

Labor Statistics

View Latest Unemployment Rate in Jackson County, Missouri

	Block Group 1, Census Tract 153, Jackson County, Missouri	Jackson County, Missouri	Missouri	United States
Total	977	548,796	4,881,733	259,662,880
	13.1% ↑	3.3% ↑	2.1% ↑	4.4% ↑
In labor force:	714	366,945	3,074,639	164,629,492
	73.1%	66.9%	63.0%	63.4%
	38.9% ↑	3.7% ↑	0.7% ↑	3.6% ↑
In labor force: - Civilian labor force:	714	366,526	3,055,789	163,555,585
	73.1%	66.8%	62.6%	63.0%
	38.9% ↑	3.6% ↑	0.7% ↑	3.6% ↑
In labor force: - Civilian labor force: - Employed	555	350,241	2,916,000	154,842,185
	56.8%	63.8%	59.7%	59.6%
	34.7% ↑	8.5% ↑	4.9% ↑	8.0% ↑
In labor force: - Civilian labor force: - Unemployed	159	16,285	139,739	8,713,400
	16.3%	3.0%	2.9%	3.4%
	55.9% ↑	-47.4% ↓	-45.1% ↓	-39.9% ↓
In labor force: - Armed Forces		419	18,850	1,073,907
		0.1%	0.4%	0.4%
		208.1% ↑	-5.7% ↓	4.7% ↑
Not in labor force	263	181,851	1,807,094	95,033,388
	26.9%	33.1%	37.0%	36.6%
	-24.9% ↓	2.6% ↑	4.6% ↑	5.8% ↑
Mean Usual Hours Worked		39.2	38.9	38.8
		0.8% ↑	0.5% ↑	0.4% ↑
Mean Usual Hours Worked: Male		41.0	41.1	41.2
		0.6% ↑	0.4% ↑	0.3% ↑
Mean Usual Hours Worked: Female		37.2	36.5	36.2
		0.8% ↑	0.6% ↑	0.5% ↑

Figure 21. Unemployment data for Census Tract 153 as reported by the American Community Survey

As of 2019, the median household income in the Redevelopment Plan Area is \$32,415 as compared to a median household income of \$54,194 for Kansas City, Missouri and \$55,134 for Jackson County, Missouri.³² The percentage of persons living below the poverty level in the Redevelopment Plan Area is 26.9% as compared to 16.1% in Kansas City and 14.7% in Jackson County.³³ Despite the fact that the median household income is \$32,415, and approximately 27% of the population is below poverty level, over 20% of the population in the Redevelopment Plan

³² Census Reporter, CENSUSREPORTER.ORG, <https://censusreporter.org/profiles/14000US29095015300-census-tract-153-jackson-mo/> (last accessed May 1, 2021). This source cites data from the 2019 U.S. Census Bureau.

³³ *Id.*

Area has an income over \$75,000.³⁴ These statistics indicate gentrification is occurring, specifically in the area north of 17th Street as non-Hispanic and non-Latino residents are moving into the neighborhood.³⁵

Section II.B.3. Census Data

The Redevelopment Plan Area demographic make-up is 58% Hispanic, as compared to 11% in Kansas City and 9% in Jackson County.³⁶ 22% of the population within the Redevelopment Plan Area is White and 19% of the population is Black. *Figure 22* in the following table provides population by age range and the race and ethnicity makeup of the Redevelopment Plan Area.

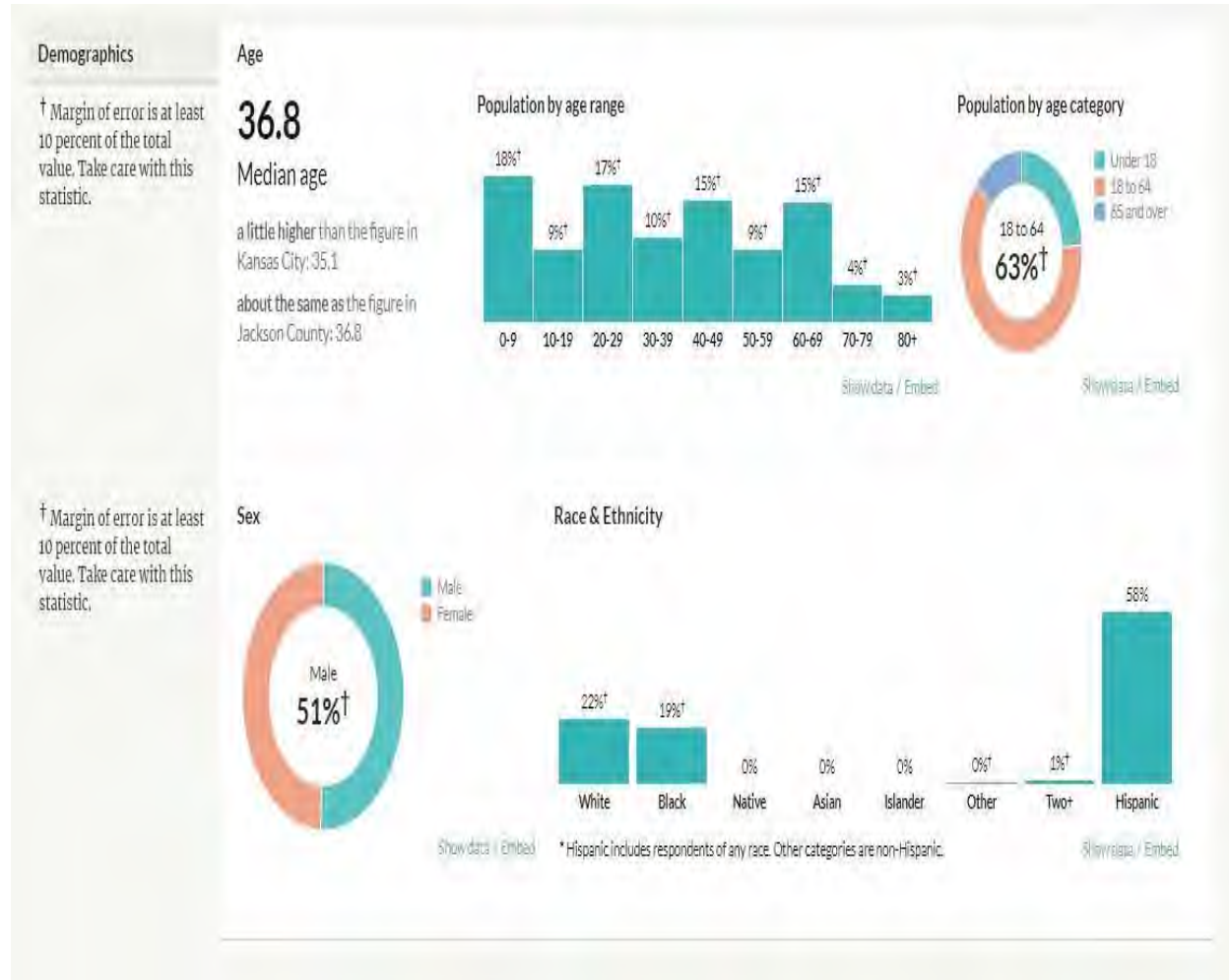


Figure 22. Population range, and Race & Ethnicity data.

³⁴ *Id.* 8.8% of the population in the Redevelopment Plan Area has an income over \$100,000.

³⁵ *Id.*

³⁶ *Id.* Hispanic includes respondents of any race. See Grieco, Elizabeth M. & Cassidy, Rachel C., Overview of Race and Hispanic Origin, U.S. Census Bureau, Census 2000 Brief (March 2001) (defining “Hispanic or Latino” as “a person of Cuban, Mexican, Puerto Rican, South or Central American or other Spanish culture or origin regardless of race.”).

The census figures indicate substantial population and household decline in the Redevelopment Plan Area since 1990. The 1990 Census data reported the Redevelopment Plan Area consisted of a 68% Hispanic or Latino population.³⁷ The demographic rose to 70% in the 2000 Census, but then dropped to 63% during the 2010 Census.³⁸

Section III. FACTORS OF DETERMINATION FOR BLIGHT STUDY CONDITIONS

[REDACTED]

The primary method for recording conditions of deterioration of site improvements in this Blight Study consisted of a review of service calls to the Kansas City 311 Call Center³⁹ requesting service for sidewalk, curb, and street damage. In addition to reviewing call logs, field surveys were conducted to observe and record whether corrections had been made in reference to the calls for service, and to memorialize any additional site deteriorations not reported through the Call Center.

Additional site deteriorations which lead to conditions that negatively affect the appearance and utilization of an area include deterioration of parking surfaces, slabs, and fences. Observations during field surveys were recorded and reported in this section with accompanying photographs of the site locations.

Many of the recorded observations in the Redevelopment Plan Area, which are recorded here exhibit unsafe or unsanitary conditions. Insanitary or unsafe conditions within the Redevelopment Plan Area include the presence of trash/debris, overgrown vegetation, graffiti, and cracked/uneven/obstructed sidewalks.

Several calls were duplicate calls. After eliminating duplicate calls, there were 17 calls noted within Redevelopment Plan Area. These reports were recorded between February 2021 and March 2021. As of April 10, 2021, many of the reported sidewalk and street issues remain in disrepair.

[REDACTED]

³⁷ BNIM, *Reconnect Westside, Connectivity and Revitalization Plan 12* (December 17, 2013) (on file with author).


³⁸ *Id.*

³⁹ <https://data.kcmo.org/>. The 311 Call Center documents reports of varying conditions from a variety of sources. The Call Center documents the location of the reported issue and whether the issue has been resolved.

[Redacted text block]

[Redacted text block]

[Redacted text block]



Section III.C. Deterioration

This section describes the degree of deterioration present throughout the Redevelopment Plan Area. This deterioration is evidenced through observations memorialized in photographs of dangerous buildings and residential structures, vacant lots, billboards, insanitary or unsafe conditions. Deterioration is further evidenced upon review of prior portions of this Blight Study [REDACTED] above.

Section III.C.1. Dangerous Buildings and Residential Structures

This section includes field observations of buildings and residential structures which demonstrate a condition of blight either due to disrepair, obsolescence, or apparently dangerous conditions.

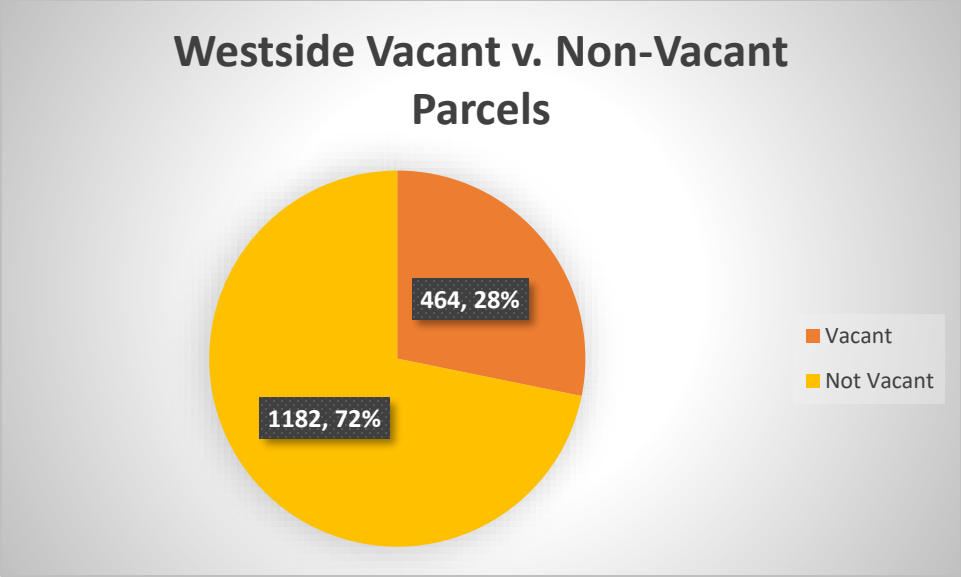
At this time the City's listing of dangerous buildings does not include any buildings in the Redevelopment Plan Area.⁴⁰ However, a field survey of the Redevelopment Plan Area identified several buildings that were in a state of disrepair, obsolescence, or apparently dangerous conditions which presented an issue for the health and safety of the neighborhood. Examples of these buildings are provided below. The buildings identified include residential homes with visual impairment or outwardly observable impairments which are a danger to the safety and health of the neighborhood.

See Appendix D for photographs [*Figures 1 – 16*] of properties observed during a field survey of the Redevelopment Plan Area on April 10, 2021.

Section III.C.2. Vacant Lots

Vacant lots consist of lots that are undeveloped or uncared for thus creating an economic and social liability within the Redevelopment Plan Area. Per analysis conducted via KCMO Parcel Viewer, (464) Vacant Parcels were identified which calculates to 28% of the total parcels in the Redevelopment area.

⁴⁰ <https://data.kcmo.org/Property/Dangerous-Buildings-List/ax3m-jhxx/data>. Each property listed in this data source within Council District 4, within which the Redevelopment Plan Area is located, was checked and found to be outside of the Redevelopment Plan Area.



See [Appendix E](#) for photographs [*Figures 1 – 16*] of vacant lots observed in the Redevelopment Plan Area during a field survey conducted on April 10, 2021.

Section III.C.3. Billboards

The City of Kanas City has recognized the fact that billboards tend to bring economic liabilities to the area in which they are located, thus resulting in social liabilities which are manifest in the deterrent brought to the public health, safety, and welfare of its citizens. In recognition of these liabilities, the City has established a zoning ordinance which seeks to “provide an orderly, effective and reasonable control of off-premise signs, thereby halting sign proliferation, reducing distractions to drivers and enhancing the visual environment and community character of the city.”⁴¹

Missouri Department of Transportation regulates billboards within the State and classifies existing billboards as either: (1) Conforming; (2) Conforming Out of Standard Status; (3) Illegal; or (4) Nonconforming Status. A conforming billboard meets all current statutory and administrative rule requirements for outdoor advertising. A billboard classified as conforming out of standard status fails to meet the current statutory and administrative rule requirements, however, does comply with federal and state agreements established as of August 27, 1999, and statutory and administrative rule requirements governing outdoor advertising under the Highway Beautification Act of 1965. An illegal billboard is one that does not conform to the current statutory and administrative rule requirements, nor does it meet a designation as a conforming out of standard sign. Billboards classified as Nonconforming fail to comply with current outdoor advertising rules and regulations. It is permissible to conduct reasonable maintenance and repair of nonconforming signs, however, such signs cannot be relocated, rebuilt or enlarged from the size it was on the day it became nonconforming. Repair of any deteriorated or damaged non-conforming sign after the date the sign is designated as non-conforming is prohibited. A deteriorated or damaged

⁴¹ Kansas City, MO., Code § 88-445-14 (2011).

nonconforming sign is defined as a sign upon which more than 50% of the support pole(s) have been damaged or replaced within a 12-month period.⁴²

The following map, *Figure 26*, shows the location of billboards within the Redevelopment Plan Area. The map indicates there is only one conforming sign in the project area [indicated in pink and labeled 301]. The vast majority of signs in the project area are designated as non-conforming [see Billboard Legend] followed by conforming out of standard signs.



Figure 26. MODOT.ORG. Billboard locations.

See Appendix F for photographs [*Figures 1 – 8*] of billboards observed in the Redevelopment Plan Area during a field survey conducted on April 10, 2021.

Section III.C.4. Insanitary or Unsafe Conditions

A blight determination may be established upon a factual evidentiary showing that an area is insanitary. Insanitary conditions are defined in part as areas in which conditions exist that endanger life or property by fire, and other causes or any delinquency and crime or in which such circumstances constitute an economic or social liability and is detrimental to the public health, safety, or welfare. Additionally, graffiti is an indicator of delinquency and crime within an area and decreases the value of property thus impacting the economic liability and social welfare of an area.

See Appendix G for photographs [*Figures 1 – 22*] taken during a field survey on April 10, 2021 of that depict a variety of insanitary or unsafe conditions identified in the Redevelopment Plan Area. These images consist of safety issues, such as missing or damaged protective barriers to the

⁴² Outdoor Advertising, MODOT.ORG, <https://www.modot.org/quick-reference-guides> (last accessed May 2, 2021).

freeway, homeless camps, improper street drainage, properties which present a danger to the public due to lack of repair, and graffiti.

Section III.D. Health Assessment

One of the goals in determining blight and the utilization of redevelopment within a blighted area is the improvement of the public health. The current median life expectancy for US census tracts is 78.7 years of age, for the State of Missouri it is 77.6 years of age, and for the Redevelopment Project Area, the life expectancy is 75.9 years of age.⁴³ A high number of insanitary and/or unsafe conditions, coupled with a food desert, no pharmacies, and few health clinics contribute to the lower life expectancy within the Redevelopment Project Area.

As indicated by other sections within this Blight Study, such as those found under Section III.C. Deterioration, there is an abundance of insanitary and/or unsafe conditions and vacant lots throughout the Redevelopment Plan Area, in conjunction with the hazardous environmental factors noted under Section II.A.2.iii. The combination of these factors has a severely adverse impact on the overall health of the public residing in the Redevelopment Plan Area.

According to the Mid-America Regional Council Transportation Department 2019 Summary of West 31st Street Corridor, 30% of adults within the Redevelopment Plan Area are in fair or poor health, as compared to a regional average of 19%.⁴⁴ Additionally, there is a 17% reported diabetes rate as compared to the county average of 11%.⁴⁵ As mentioned in Section II.B.1. Commercial Entities, there are no Farmer's Markets, and only one small neighborhood grocery store within the Redevelopment Plan Area.

The United States Department of Agriculture ("USDA") reports that:

[f]ood desert tracts tend to have smaller populations, higher rates of abandoned or vacant homes, and residents who have lower levels of education, lower incomes, and higher unemployment. Census tracts with higher poverty rates are more likely to be food deserts than otherwise low-income census tracts in rural and in very dense (highly populated) urban areas.⁴⁶

According to the Center for Disease Control ("CDC"), "Understanding the influence of food deserts on public health is critical to designing, implementing, and evaluating the impact of policy and environmental changes to improve access to nutritious foods."⁴⁷

Taking the information provided by the USDA and the CDC regarding the detriment that food deserts have based on a racial and ethnic population of Hispanics and Latinos, lower income levels, poorer health condition, and lack of grocery stores, no pharmacies, and only five clinics—all

⁴³ Life Expectancy at Birth for U.S. States and Census Tracts, CDC.GOV, <https://www.cdc.gov/nchs/data-visualization/life-expectancy/> (last accessed May 9, 2021).

⁴⁴ Michael Carmona, *Summary of West 31st Street Corridor – SW Blvd to SW Trafficway* 6 (2019) (on file with authors).

⁴⁵ *Id.*

⁴⁶ Dutko, Paula, Michele Ver Ploeg, and Tracey Farrigan, *Characteristics and Influential Factors of Food Deserts*, ERR-140 at i (August 2012) (on file with authors)

⁴⁷ Preventing Chronic Disease, CDC.GOV, [Eating Patterns, Body Mass Index, and Food Deserts: Does It Matter Where We Live? \(cdc.gov\)](https://www.cdc.gov/pcd/issues/2012/12/special2/special2.htm) (last accessed May 4, 2021).

clinics located in one location—within the Redevelopment Plan Area it is evident that the overall health of those living in this area is in need of improvement.

Section III.E. Crime Statistics

The Redevelopment Project Area is policed by the Kansas City [Missouri] Police Department (“KCPD”). KCPD breaks down the city into six divisions. The Redevelopment Project Area is in the Central Division, which is further broken down into districts. The Redevelopment Project Area is located in District 114 and partially in District 111 as depicted in *Figure 27*.⁴⁸



Figure 27. The Redevelopment Project Area lies within District 114 and partially in District 111.

The KCPD 2019 annual report indicates the Central Patrol Division responded to 23 homicides in 2019, down from 29 in 2018, and up from 19 in both 2015 and 2016. In comparison, the Metro Division reported 48 homicides in 2019 and East Patrol Division reported 64 homicides.⁴⁹

The following map, *Figure 28*, depicts reported crimes over a 90-day period, from February 1, 2021 to May 1, 2021 within the Redevelopment Plan Area. Crimes reported and portrayed include property crimes, theft, assault, and violent crimes. A noticeable concentration of crime exists in a triangle bordered by West Pennway St to the northeast, Avenida Cesar E. Chavez to the south, and roughly along Allen Street running north to east back to W. Pennway St.

⁴⁸ KCMO PD Stations, ESRI.COM, <https://www.arcgis.com/apps/mapviewer/index.html?webmap=1467294e9dc24839bbe55f61607c3151> (last accessed May 9, 2021).

⁴⁹ Sarah Boyd, Carolyn Merino, Beth Phelps, and Adrienne Ortega, *The 2019 Annual Report* at 29 (2019) (on file with authors).



Figure 28. 90-day crime map. Feb. 1, 2021 to May 1, 2021.

SECTION IV: SUMMARY OF BLIGHTING FACTORS & CONCLUSION

Section IV.A. Summary of Blighting Factors

The Redevelopment Plan Area suffers from numerous conditions that contribute to the existence of blight as set forth in Chapter 353. Evidence to establish the existence of a blighted area consists of factors such as [REDACTED]

[REDACTED] (3) deterioration of site improvements; and (4) insanitary and unsafe conditions. Each of these factors were documented and/or observed in the Redevelopment Plan Area.

[REDACTED]

[REDACTED]

Third, there is a significant amount of deterioration of site improvements noted within the Redevelopment Plan Area. Deterioration and aging were observed and documented in photos included in this Blight Study that evidenced homes and buildings with roof and wall deterioration, poorly maintained exterior finishes, fascia deterioration, and deterioration of fences, walls, gutters, and stairways and steps.

Finally, insanitary or unsafe conditions were prevalent throughout the Redevelopment Plan Area. These conditions were documented during on-site surveys noting numerous safety issues, such as missing or damaged protective barriers to the freeway, homeless camps, improper street drainage, and properties which present a danger to the public due to lack of repair. Additionally, there is a high volume of billboards in the area which adds to the overall insanitary condition of the Redevelopment Plan Area, of which, none are listed as in conformity with State standards. Other threats to public health are evident in the environmental hazards identified in the area, as described in detail in Section II.A.2.ii. above.

[REDACTED]

APPENDICES:

Appendix A Legal Descriptions of Parcels in Redevelopment Plan Area

Appendix B Property Tax Delinquencies in Redevelopment Plan Area

[REDACTED]

Appendix D Photos of Dangerous Buildings and Residential Structures.

Appendix E Photos of Vacant Lots.

Appendix F Photos of Billboards.

Appendix G Photos of Insanitary or Unsafe Conditions.

Appendix A: Legal Descriptions of Parcels in Redevelopment Plan Area

APN	ADDRESS	Legal
JA29410041600000000	1704 Jefferson St	1704 JEFFERSON / LOT 14 BLK 1 MERRIAM PLACE
JA29910160200012007	700 W 31st St UNIT 1201	ONE PARK PLACE TOWER CONDOMINIUM SECOND RESURVEY---UNIT 1201
JA29910121000000000	2921 Jarboe St	2921 JARBOE / LOT 34 BLK 1 CONT OF CONOVER & FOSTERS ADD
JA29340204601000000	1637 Summit St	KING AND BOUTON'S ADDITION---LOT 55 BLK 4
JA29340224100000000	1616 Madison Ave	1616 MADISON / S 41 FT LOT 81 PROSPECT PLACE
JA29410260100000000	2100 Jarboe St	2100 JARBOE WINTERS ADD ALL LOTS 23 & 24 BLK 28
JA29910160200000000	700 W 31st St CE	ONE PARK PLACE TOWER CONDOMINIUM LOT 1 (COMMON ELEMENT)
JA29410211700000000	2016 Summit St	2016 SUMMIT/VAC LOT CATES ADD LOT 21 BLK 17
JA29910082400000000	2822 Madison Ave	2822 MADISON / S 1/2 LOT 11 & ALL LOT 12 BLK 8 EXC TRIANGLE IN NW COR S 1/2 LOT 11 TO ST OF MO FOR I 35 LINCOLN PARK
JA29340204602000000	1639 Summit St	KING AND BOUTON'S ADDITION---LOT 54 BLK 4
JA29340204604000000	1643 Summit St	KING AND BOUTON'S ADDITION---LOT 52 BLK 4
JA29910160200004007	700 W 31st St STE 406	ONE PARK PLACE TOWER CONDOMINIUM---UNIT 406
JA29910021200000000	2725 Bellevue Ave	2725 BELLEVUE / LOT 36 BLK 5 LINCOLN PARK
JA29920030700000000	2748 Southwest Blvd	2700-48 SOUTHWEST BLVD SECURITY STORAGE SOUTHWEST ADDLOT 1
JA29420184100000000	1816 Mercier St	WHIPPLE'S 2ND ADD RES OF---LOTS 29-34 & N 10' LOT 35
JA29910160200015002	700 W 31st St STE 1502	ONE PARK PLACE TOWER CONDOMINIUM---UNIT 1502
JA29410053900000000	1739 Madison Ave	JARBOE'S ADDITION REPLAT---LOT 1
JA29910093900000000	2810 Summit St	2810 SUMMIT / LOT 6 BLK 7 LINCOLN PARK
JA29420170900000000	1322 W 21st St	/ALL LOT 9 BLK 1 MORSES 1ST AD
JA29410290800000000	2119 Madison Ave	2119 MADISON / LOT 82 BLK 25 WINTERS ADD
JA29420171700000000	1300 W 21st St	1300 W 21ST ST MORSES 1ST ADD S 77 FT LOT 15 BLK 1
JA29420132200000000	1210 W 21st St	1210 W 21ST / W 20.4 FT LOT 19 BLK 2 MORSES 1ST ADD
JA29910121800000000	2939 Jarboe St	2939 JARBOE / CONT OF CONOVER & FOSTERS ADD N 33 FT OF W 31.25 FT OF LOTS 23 24 & 25 BLK 1
JA29340204603000000	1641 Summit St	KING AND BOUTON'S ADDITION---LOT 53 BLK 4
JA29340205100002001	1600 Jefferson St	SEC 06-49-33 SE1/4 SE1/4 SUMMIT AT SIXTEENTH UNIT D2
JA29420111100000000	1823 Mercier St	1823 MERCIER / VAC LOT RES OF WHIPPLES 2ND ADD LOT 104 BLK 2
JA29420111200000000	1827 Mercier St	1827 MERCIER/VAC LOT RESURVEY OF WHIPPLES 2ND ADD LOTS 102 & 103 BLK 3
JA29410202900000000	2032 Jefferson St	2032 JEFFERSON COLEMANS 1ST ADD LOT 17 BLK 4
JA29910160200004004	700 W 31st St STE 401	ONE PARK PLACE TOWER CONDOMINIUM---UNIT 401

JA29920351300000000	3031 Bell St	SEC 18-49-33 SW1/4 NW1/4 MADISON PLACE LOT 444 (EX NW 8.5') LOT 445 & LOT 446, DAF: BEG SW COR LOT 446, TH N 10', TH NELY 85' MOL, TH S 65', TH W 60' TO POB, LOT 442 (EX PT IN ROW) & VAC 31 ST LY N OF & ADJ LOT 442
JA29920140200000000	2801 Mercier St	/WINTER PARK ALL OF LOTS 51 & 52 BLK 5
JA29910111402000000	2911 Belleview Ave	VAN DYKE PLACE---LOTS 10 THRU 22
JA29340193000000000	1601 Jefferson St	LOT 1A, BLOCK 3, KING AND BOUTON'S ADDITION TO CITY OF KANSAS LOT 1A
JA29910123400000000	2938 Belleview Ave	2938-40 BELLEVIEW CONT OF CONOVER & FOSTERS ADD ALL LOTS 17 THRU 22 BLK 1
JA29420122200000000	1206 W 20th Ter	1206 W 20TH TER / W 10 FT LOT 121 & E 20 FT LOT 122 BLK 4 RES OF WHIPPLES 2ND ADD
JA29340202700000000	1652 Jefferson St	1652 JEFFERSON/VAC LOT KING & BOUTONS ADD E 128 FT LOTS 31 & 32 BLK 4
JA29420171000000000	1318 W 21st St	1318 W 21ST ST/VACANT LOT MORSES 1ST ADD E 10 FT OF S 77 FT LOT 9 W 20 FT OF S 77 FT LOT 10 BLK 1
JA29420132800000000	2044 Holly St	2044 HOLLY / S 55 FT LOT 13 BLK 2 MORSES 1ST ADD
JA29420112000000000	1214 W 20th St	1214 W 20TH ST / LOT 93 BLK 3 RES OF WHIPPLES 2ND ADD
JA29910131100000000	2935 Holly St	2935 HOLLY CONT OF CONOVER & FOSTERS ADD LOTS 27 & 28 BLK 2
JA29420141700000000	2144 Holly St	2144 HOLLY/VAC LOT HOLLY PLACE LOT 23 & E 1/2 VACMERCIER TERR LY W & ADJ
JA29440120201000000	2401 Summit St	SEC 07-49-33 SE1/4 LLOYD'S A J SUB PT OF LOTS 1 & 2 BLK9 LY N OF KC TERM RR, W OF JEFFERSON ST, S OF 24TH ST & E OF SUMMIT ST (EX PT IN ST) DAF: BEG AT PT ON E LI SUMMIT ST 12.12' S OF NW COR LOT 1 BLK 9 TH S 2 DEG 13 MIN 46 SEC W 283.50' TO PT ON N LI KC TERM RR R/W TH N 71 DEG 53 MIN 25 SEC E 216.50' TO W R/W LI I-35 TH N 11 DEG 31 MIN 04 SEC E 80' TH N89 DEG 50 MIN 37 SEC E 5.00' TH N 0 DEG 12 MIN 36 SEC E 25' TH N 11 DEG 31 MIN 04 SEC E 116.14' TO PT ON S LI 24 TH ST TH N 87 DEG 22 MIN 44 SEC W 224.95' TH S 51 DEG 13 MIN 17 SEC W TO POB.
JA29440063000000000	2314 Monitor Pl	2314 MONITOR PL / LOT 6 MARY TROOST ADDITION
JA29410131000000000	1835 Summit St	1835 SUMMIT/S 16 FT LOT 9 N 17FT LOT 10 BLK 5 MERRIAM PLACE
JA29440082000000000	2343 Holly St	2343 HOLLY / LOT 29 BLK 3 FAIRMOUNT PARK
JA29430012000000000	2320 Holly St	2320 HOLLY / LOT 11 BLK 4 FAIRMOUNT PARK

JA29410040900000000	1740 Jefferson St	1740 JEFFERSON	MERRIAM PLACE LOT 22 EXC N 10 FT & N 22 FT LOT 23 BLK 1
JA29430010100000000	1201 W 23rd Trfy	1201 W 23RD TFWY / CHURCH	FAIRMOUNT PARK LOTS 1 2 & 3 BLK 4
JA29340204300000000	1644 Jefferson St	1644 JEFFERSON/E 128 FT LOT 27BLK 4	KING & BOUTONS ADD
JA29410291600000000	2135 Madison Ave	2135 MADISON / LOT 6 BLK 2	THAYERS ADD
JA29410063500000000		17 MADISON TR A	
JA29910093000000000	2842 Summit St	2842 SUMMIT / ALL LOT 22 &	S 8 FT LOT 21 BLK 7 LINCOLN PARK
JA29920271900000000	2920 Holly St	2920 HOLLY	WINTER PARK ALL LOTS 9 THRU 12 BLK 12
JA29420114400000000	1210 W 20th St	1210 W 20TH ST / VACANT	RES OF WHIPPLES 2ND ADD LOT 91BLK 3
		1220 W 20TH ST/VAC LOT	RESURVEY WHIPPLES 2ND ADD S 1/2 LOT 94 & ALL
JA29420111900000000	1220 W 20th St		LOTS 95 & 96 EXC N 62.95 FT BLK 3
JA29910050500000000	2805 Holly St	2805 HOLLY / LOT 50 BLK 5	CONOVER & FOSTERS ADD
JA29410281900000000	2136 Madison Ave	2136 MADISON / LOTS 19 & 20	BLK 1 THAYERS ADD
JA29910120500000000	2907 Jarboe St	2907 JARBOE / LOT 41 BLK 1	CONT OF CONOVER & FOSTERS ADD
		1116 W 25TH ST / LOTS 7 THRU	16 BLK 10 & S 1/2 VAC ALLEY N OF & ADJ
JA29440160600000000	1116 W 25th St		FAIRMOUNT PARK
		SEC 07-49-33 JAMESON SUB PT OF LOTS 4-11 BLK G & PT LOT 2 BLK 10 A J LLOYDS DAF: BEG INTER PERSHING ROAD & CENTLI WEST PENNWAY, TH S 87 DEG 34 MIN 40 SEC E 40', TH S 87 DEG 23 MIN 31 SEC E 83.13' TO POB, TH S 87 DEG 23 MIN 31 SEC E 30.68', TH N 02 DEG 35 MIN 15 SEC E 175.48', TH N 87 DEG 24 MIN 45 SEC W 101.47', TH SWLY ALG A CURV TO RI RAD 472.50' DIST 132.15, TH N 14 DEG 27 MIN 04 SEC W 9.56', TH SSWLY ALG CURV TO RI RAD 439.98' DIST 55.58', TH S 03 DEG 00 MIN 38 SEC W 76.54, TH S 83 DEG 49 MIN 04 SEC E 235.80', TH S 03 DEG 35 MIN 15 SEC W 44.25" TH ELOY ALG A CURV TO LF RAD 60' DIST 19.67' TO POB	
JA29440100400000000	600 W Pershing Rd		
JA29910060600000000	2846 Jarboe St	2846 JARBOE/CONOVER & FOSTERS ADD	LOTS 24 25 & 26 BLK 5 (EX PT IN STS)
JA29410270800000000	2122 Bellevue Ave	2122 BELLEVUE / VAC LOT	WINTERS ADDITION LOT 37 BLK 27
JA29420111300000000	1829 Mercier St	1829 MERCIER / VAC LOT	RES OF WHIPPLES 2ND ADD LOT 101 BLK 3
JA29440062700000000	2320 Monitor Pl	2320 MONITOR PL / N 30 FT	LOT 9 MARY TROOST ADDITION
JA29430011900000000	2322 Holly St	2322 HOLLY / LOT 12 BLK 4	FAIRMOUNT PARK
JA29440061700000000	2345 Bellevue Ave	2345 BELLEVUE / S 8 1/3 FT	LOT 18 LOT 19 BLK 1 FAIRMOUNT PARK
JA29440051500000000	2331 Monitor Pl	2331 MONITOR PL / LOT 47	MARY TROOSTS ADD
JA29410270900000000	2120 Bellevue Ave	2120 BELLEVUE / LOT 38 BLK 27	WINTERS ADDITION

JA29440311100000000	2619 Belleview Ave	2619 BELLEVIEW / LOT 31 BLK 8 GATES ADD
		2918 SOUTHWEST BLVD GARFIELD PARK PRT OF LOTS 202 THRU 208 & VAC PRT OF SOUTH- WEST BLVD LY SELY & ADJ BEG ON SW LI OF SD LOT 202 AT PT 43.9 FT SELY OF NW COR TH NE TO NE LI OF SD LOT 208 AT PT 1.71 FT SELY OF NE COR TH SELY ALG SD NE LI & ITS SELY PROLG 103.03 FT TO NLY LI OF SOUTHWEST BLVD TH SWLY ALG SD NLY LI 175 FT TO SELY PROLG OF SW LI OF SD LOT 202 TH NWLY ALG SD PROLG & SW LI 100.7 FT TO BEG
JA29920230200000000	2918 Southwest Blvd	1612 JEFFERSON CONDOMINIUM---PT SE 1/4 SE 1/4 SEC-06-49-33 DAF: BEG NE COR LOT 14 KING & BOUTON'S ADD BLK 4 TH N 87 DEG 30 MIN 26 SEC W 128' TH N 02 DEG 05 MIN 04 SEC E 41.6' TH N 47 DEG 05 MIN 04 SEC E 4.21' TH N 87 DEG 30 MIN 26 SEC W 3' TH N 02 DEG 05 MIN 04 SEC E 4' TH S 87 DEG 30 MIN 26 SEC E 128' TH S 02 DEG 05 MIN 04 SEC W 48.6' TO POB
JA29340205400000000	1612 Jefferson St CE	908 W 25TH ST GATES ADD BLK 3 PRT LOTS 3 4 5 & LOTS 22 THRU 26 LY SELY OF SELY R/W LI KCT RY CO & LOTS 6 THRU 21 & W 1/2 VAC MADISON AVE E OF & ADJ & VAC PRT SW BLVD ADJ & RESERVED N/S & E/W FT ALLEYS WITHIN SD TRACT
JA29440170500000000	908 W 25th St	
JA29920010300000000	2740 Holly St	2740 HOLLY WINTER PARK S 6 FT LOT 9 & ALL LOTS 10 & 11 BLK 4
JA29920150100000000	1200 W 29th St	/WINTER PARK E 96 FT OF LOT 26 BLK 5
JA29440160100000000	1105 W 24th St	1105 W 24TH ST / LOTS 1 TO 6 INCL BLK 10 ALSO W 1/2 VAC JARBOE E OF & ADJ ALSO N 1/2 VAC ALLEY S OF & ADJ FAIRMOUNT PARK
JA29420111500000000	1833 Mercier St	1833 MERCIER / LOT 99 BLK 3 RES OF WHIPPLES 2ND ADD
JA29910130500000000	2913 Holly St	2913 HOLLY / LOT 38 BLK 2 CONT OF CONOVER & FOSTERS ADD
JA29410130700000000	1819 Summit St	1819 SUMMIT/S 12.5 FT LOT 5 N 25 FT LOT 6 BLK 5 MERRIAM PLACE
JA29910131400000000	2941 Holly St	/N 20 FT LOT 24 BLK 2 CONT OF CONOVER & FOSTERS ADD
JA29910133200000000	2906 Jarboe St	2906 JARBOE / LOT 4 BLK 2 CONT OF CONOVER & FOSTERS ADD
JA29420114500000000	1212 W 20th St	1212 W 20TH ST / VAC LOT RES OF WHIPPLES 2ND ADD LOT 92 BLK 3
JA29340204500000000	1648 Jefferson St	1648 JEFFERSON/E 128 FT LOT 29BLK 4 KING & BOUTONS ADD
JA29410064100000000	901 W 17th St	17 MADISON LT 1
		1204 W 20TH TER / VAC LOT RES OF WHIPPLES 2ND ADD W 15 FT LOT 120 & E 15 FT LOT 121 BLK 4
JA29420122300000000	1204 W 20th Ter	
JA29910091300000000	2833 Madison Ave	2833 MADISON / LOT 36 BLK 7 LINCOLN PARK
JA29420171400000000	1308 W 21st St	1308 W 21ST ST/VAC LOT MORSES 1ST ADD E 20 FT OF S 77 FT LOT 12 BLK 1
JA29440052100000000	904 Southwest Blvd	904 SOUTHWEST BLVD / LOT 20 MARY TROOST ADDITION

JA2944030200000000	2612 Belleview Ave	2612 BELLEVIEW / LOT 7 BLK 9 GATES ADD
JA2992001070000000	2730 Holly St	2730 HOLLY / LOT 5 BLK 4 WINTER PARK
JA2943003080000000	2319 Fairmount Ave	2319 FAIRMOUNT / LOT 41 BLK 6 FAIRMOUNT PARK
JA2942018180000000	1830 Mercier St	1830 MERCIER/VAC LOT RES OF WHIPPLES 2ND LOT 42 BLK 2
		GATES ADD PT OF BLKS 2 & 3 DAF: BEG AT NW COR 25TH & SUMMIT TH N 02 DEG 15 MIN 51 SEC E 366.28' TH S 71 DEG 48 MIN 54 SEC W 16.01' TO TRU POB TH N 02 DEG 15 MIN 51 SEC E 88.63' TH S 71 DEG 52 MIN 42 SEC W 590.3' TH S 34 DEG 48 MIN 40SEC W 139.77' TH N 71 DEG 48 MIN 54 SEC E 670.44' TO TRU POB
JA2944017060000000		
		SEC 07-49-33 SE1/4 SW1/4 SMITH & KEATINGS SOUTH PARK ADD TH PT OF BLK 1 LOTS 1-48 & BLK 2 LOTS 1-18 & LOTS : BEG NW COR SW 1/4 SEC-07 TWP-49 RNG-33 TH S 38 DEG 29 MIN 26 SEC E 1475.90' TO INTERSEC S ROW LI 25TH ST & E ROW LI KC TERMINAL RR & TRU POB TH S 87 DEG 34 MIN 34 SEC E ALG SD ROW LI 773.39' TH S 02 DEG 24 MIN 05 SEC E 150.96' TH N 85 DEG 34 MIN 31 SEC E 194.23' TH S 60 DEG 33 MIN 22 SEC E 60' TH N 80 DEG 12 MIN 20 SEC E 88.36' TH N 00 DEG 00 MIN 56 SEC E 69.63' TH SELY ALG A CURV TO LF WI A RAD OF 1150' & ARC DIST 268.47' TH S 04 DEG 44 MIN 11 SEC W 20' TH S 71 DEG 33 MIN 14 SEC W 483.61' TH SWLY ALG A CURV TO RI WI A RAD OF 2388' & ARC DIST 370.89' TH SWLY ALG A CURV TO LF WI A RAD OF 61.62' & ARC DIST 29.22' TH WLY ALG A CURV TO RI WI A RAD OF 34.93' & ARC DIST 23.32' TH NWLY ALG A CURV TO RI WI A RAD OF 441' & ARC DIST 442.68' TH N 30 DEG 56 MIN 42 SEC W 271.93' TO TRU POB
JA2943018040000000	1401 W 25th St	
JA2991003300000000	2718 Belleview Ave	2718 BELLEVIEW/VAC LOT CONOVER & FOSTERS ADD LOT 10 BLK 3
JA29340205100002002	701 W 16th St	SEC 06-49-33 SE1/4 SE1/4 SUMMIT AT SIXTEENTH UNIT D1
JA29910160200014001	700 W 31st St STE 1403	ONE PARK PLACE TOWER CONDOMINIUM---UNIT 1403
JA29910160200004003	700 W 31st St STE 402	ONE PARK PLACE TOWER CONDOMINIUM---UNIT 402
JA2942011140000000	1831 Mercier St	1831 MERCIER / LOT 100 BLK 3 RES OF WHIPPLES 2ND ADD
JA2942011100000000	1821 Mercier St	1821 MERCIER/VAC LOT RES OF WHIPPLES 2ND ADD LOT 105 BLK 3
JA2941020060000000	719 W 20th St	719 W 20TH ST / W 24 1/2 FT LOTS 47 & 48 BLK 4 COLEMANS 1ST ADD
JA2991013120000000	2937 Holly St	2937 HOLLY/VAC LOT CONT OF CONOVER & FOSTERS ADD LOT 26 BLK 2
JA2941029190000000	2141 Madison Ave	2141 MADISON / LOT 9 BLK 2 THAYERS ADD
JA29340205400001002	1614 Jefferson St 1	1612 JEFFERSON CONDOMINIUM---UNIT 1

JA29410031700000000	1741 Jefferson St	MERRIAM PLACE LOTS 9 & 10 BLK 2 DAF: BEG SW COR OF LOT 12 BLK 2 TH N N 2 DEG 38 MIN 32 SEC E 133.64 W 50' TH N 87 DEG 30 MIN 54 SEC W 135.5' TO POB(KNOWN AS TRACT 3 CERT SUR T-14 PG 35)
JA29910122600000000	2926 Bellevue Ave	2926 BELLEVUE CONT OF CONOVER & FOSTERS ADD ALL LOTS 12 THRU 16 BLK 1
JA29410261001000000	2123 Holly St	WINTERS ADD---LOT 12 BLK 28
JA29440084100000000	1118 W 24th St	/W 67.7 FT LOTS 26 & 27 & ALL LOT 28 BLK 3 FAIRMOUNT PARK
JA29340202900000000	1650 Jefferson St	1650 JEFFERSON/E 128 FT LOT 30BLK 4 KING & BOUTONS ADD
JA29910130700000000	2919 Holly St	2919 HOLLY CONT OF CONOVER & FOSTERS ADD LOTS 34 THRU 36 BLK 2
JA29910040100000000	2700 Jarboe St	2700 JARBOE / LOTS 1 2 & 3 BLK 2 CONOVER & FOSTER
JA29910160200010006	700 W 31st St STE 1004	ONE PARK PLACE TOWER CONDOMINIUM---UNIT 1004
JA29410072400000000	1009 W 17th St	1009 W 17TH ST JARBOES ADD LOTS 52 THRU 54 BLK 3
JA29440301800000000	2616 Bellevue Ave	2616 BELLEVUE / LOT 9 BLK 9 GATES ADD
JA29920351400000000		SEC 18-49-33 MADISON PLACE NWLY 8.5' OF LOTS 444-446 & S 1/2 VAC ALLEY LY NLY & ELY TO OF SD LOTS
JA29340216000000000		PROSPECT PLACE---TH N 3' OF LOT 33 & TH S 41.47' OF LOT 32 (KNOWN AS TR-B ON CERT SUR S-11 PG-14)
JA29410063600000000	1718 Madison Ave	17 MADISON LT 2
JA29430031000000000	2323 Fairmount Ave	2323 FAIRMOUNT / LOT 39 BLK 6 FAIRMOUNT PARK
JA29430020900000000	2315 Terrace St	2315 TERRACE ST / LOT 43 BLK 5FAIRMOUNT PARK
JA29420181700000000	1828 Mercier St	1828 MERCIER / LOT 41 BLK 2 RES OF WHIPPLES 2ND ADD
JA29920282800000000	1220 W 31st St	1220 W 31ST ST WINTER PARK LOTS 25-29 BLK 13
JA29920120500000000	2819 Southwest Blvd	2819 SOUTHWEST BLVD / WINTER PARK LOT 10 BLK 8 EXC BEG AT PT 14.33 FT NWLY OF NELY COR TH SWLY AT R/A .62 FT TH NWLY TO PT .51 FT SWLY OF NWLY COR TH NELY TO NWLY COR TH SELY ALG NELY LI TO POB ALSO VAC SW BLVD ADJ
JA29420131400000000	2021 Mercier St	2021 MERCIER / LOT 14 BLK 2 MORSES 1ST ADD
JA29440130500000000	2407 Southwest Blvd	2401-07 SOUTHWEST BLVD GATES ADD LOTS 14 THRU 17 & ALL VAC MADISON AVE LY W OF & ADJ ALSO ALL LOTS 18 THRU 21 &ALL VAC PRT SOUTHWEST BLVD LY NWLY OF & ADJ
JA29340205400001001	1612 Jefferson St 2	1612 JEFFERSON CONDOMINIUM---UNIT 2
JA29340191900000000	1661 Jefferson St	1661 JEFFERSON KING & BOUTONS ADD LOTS 40 & 41 BLK 3
JA29920010800000000	2728 Holly St	2728 HOLLY / LOT 4 BLK 4 WINTER PARK

JA29420140200000000	2104 Holly St	2104 HOLLY / LOT 2 N 12.5 FT LOT 3 HOLLY PLACE
JA29340204400000000	1646 Jefferson St	/KING & BOUTONS ADD E 128 FT LOT 28 BLK 4
JA29420171901000000	1317 W 20th Ter	SEC 07-49-33 SE1/4 NW1/4 MORSE'S 1ST ADD LOT 1 BLK 1
JA29920270100000000	2900 Holly St	2900 HOLLY WINTER PARK LOTS 1 THRU 4 BLK 12
JA29920010500000000	2734 Holly St	2734 HOLLY / LOT 7 BLK 4 WINTER PARK
JA29430031800000000	2314 Terrace St	2314 TERRACE / LOT 8 BLK 6 FAIRMOUNT PARK
JA29910133100000000	2908 Jarboe St	2908 JARBOE / LOT 5 BLK 2 CONT OF CONOVER & FOSTERS ADD
JA29340205400002002	1614 Jefferson St 3	1612 JEFFERSON CONDOMINIUM---UNIT 3
JA29920140500000000	2812 Holly St	/WINTER PARK ALL LOTS 8 THRU 10 EXC PRT IN I-35 BLK 5
JA29910131300000000	2939 Holly St	2939 HOLLY / VAC LOT LOT 25 BLK 2 CONT OF CONOVER & FOSTERS ADD
JA29920140900000000	2815 Mercier St	2815 MERCIER WINTER PARK LOTS 43-50 BLK 5
JA29920121500000000	2821 Southwest Blvd	2821-29 SOUTHWEST BLVD WINTER PARK ALL LOTS 11 THRU 16 BLK 8 EXC PRT IN RR & EXC PRT IN I-35 & VAC PRT SOUTHWEST BLVD LY W & ADJ
JA29340205400002001	1612 Jefferson St 4	1612 JEFFERSON CONDOMINIUM---UNIT 4
JA29440051200000000	2325 Monitor Pl	2325 MONITOR PL / S 25 FT LOT 44 MARY TROOSTS ADD
JA29910031702000000	2743 Jarboe St	2743 JARBOE / LOTS 27 & 28 BLK 3 CONOVER & FOSTERS ADD
JA29910031800000000	2745 Jarboe St	2745-47 JARBOE / ALL LOTS 25 & 26 BLK 3 EXC PRT IN ST CONOVER & FOSTERS SDD
JA29340151800000000	1538 Madison Ave	1538 MADISON/VAC LOT PROSPECT PLACE LOT 65
JA29920141000000000		WINTER PARK---PT LOT 10 BLK 5 DAF: BEG SW COR LOT 10 TH N 80 DEG 57 MIN 10 SEC E 122.35' TH S 87 DEG 01 MIN 46 SEC E 25' TH S 02 DEG 46 MIN 17 SEC W 24.85' TH N 87 DEG 16 MIN 39 SEC W 144.75' TO POB (KNOWN AS TRACT 1 CERT SUR T-40 PG-24)
JA29440062800000000	2318 Monitor Pl	2318 MONITOR PL / LOT 8 MARY TROOST ADDITION
JA29440051300000000	2327 Monitor Pl	2327 MONITOR PL / LOT 45 MARY TROOSTS ADD
JA29440272300000000	2541 Southwest Blvd	2541-55 SOUTHWEST BLVD GATES ADD LOTS 52-59 BLK 4 & & VAC SOUTHWEST BLVD LY NW & ADJ
JA29440083900000000	2304 Jarboe St	2304 JARBOE FAIRMOUNT PARK E 86.5 FT OF LOT 2 & ALL OF LOT 3 BLK 3
JA29440081900000000	2341 Holly St	2341 HOLLY/VAC LOT FAIRMOUNT PARK LOT 30 BLK 3
JA29420140700000000	2118 Holly St	2118 HOLLY / LOT 9 HOLLY PLACE

JA29910090300000000	2807 Madison Ave	/LINCOLN PARK PRT LOT 49 BLK 7LY E OF LI BEG AT SW COR & RNGNE IN STR LI TO PT ON N LI 31.2 FT E OF NW COR
JA29430040500000000		/WINTER & COATES SUB OF BLKS 12 & 13 FAIRMOUNT PARK LOTS 11 & 12 BLK 14
JA29340203300000000	1634 Jefferson St	1634 JEFFERSON/E 128 FT LOT 22BLK 4 KING & BOUTONS ADD
JA29440042300000000	800 Southwest Blvd	800 SOUTHWEST BLVD F J BAIRDS ADD LOT 25
JA29420121300000000	2011 Mercier St	2011 MERCIER/VAC LOT RES OF WHIPPLES 2ND ADD N 53 FT W 19 FT LOT 130 N 53 FT OF LOT 131 BLK 4
JA29440081200000000	2327 Holly St	2327 HOLLY / VAC LOT FAIRMOUNT PARK LOT 37 BLK 3
JA29420114700000000	1810 Holly St	1810 HOLLY WHIPPLES SECOND ADD RES OF ALLOF LOTS 72 & 73 BLK 3 (EXC E 80 FT OF LOT 73)
JA29440160500000000	1124 W 25th St	1124 W 25TH ST FAIRMOUNT PARK LOT 17 BLK 10
JA29440080700000000	2311 Holly St	2311 HOLLY / LOT 45 BLK 3 FAIRMOUNT PARK
JA29420188400000000	1837 Allen Ave	1837 ALLEN AVE/RES OF WHIPPLES2ND ADD LOT A & LOTS 132 THRU 153 BLK 1 & LOTS 155 THRU 199 BLK 5 & LOTS 203 THRU 251 BLK 2 & ALL OF LOTS 1 THRU 22 & LOT 36 OF MORSE'S 2ND ADD & ALL OF VAC ALLEN AVE & VAC TERRACE ST & FRANKLIN ST
JA29440071400000000	2333 Jarboe St	2333 JARBOE / LOTS 33 34 & 35 BLK 2 FAIRMOUNT PARK
JA29420141100000000	2126 Holly St	2126 HOLLY / LOT 14 HOLLY PLACE
JA29420132000000000	1214 W 21st St	1214 W 21ST ST / W 20.4 FT LOT 18 BLK 2 MORSES 1ST ADD
JA29920281100000000	3030 Holly St	/WINTER PARK LOTS 15 & 16 BLK 13
JA29410053800000000	814 W 18th St	814 W 18TH ST JARBOES ADD LOTS 11 & 12 BLK 1
JA29410050300000000	815 W 17th St	815 W 17TH ST COMM PLAT OF JOSEPH JARBOE ESTLOT D
JA29440260200000000	2525 Belleview Ave	2525 BELLEVIEW GATES LOT 41 EXC PRT IN RRR/W ALL OF LOTS 42 TO 50 INCL ALSOW 1/2 VAC ALLEY LY E OF & ADJ BLK 5
JA29420120800000000	1215 W 20th St	1215 W 20TH ST / LOT 111 BLK 4 RES OF WHIPPLES 2ND ADD
JA29440040400000000	811 W 23rd Trfy	811 W 23RD TFWY / E 24.12 FT OF W 49.94 FT OF LOTS 12 & 13 F J BAIRDS ADD
JA29420112200000000	1846 Holly St	1846 HOLLY / LOT 90 BLK 3 RES OF WHIPPLES 2ND ADD
JA29430021100000000	2319 Terrace St	/LOT 41 BLK 5 FAIRMOUNT PARK
JA29410260600000000	2111 Holly St	2111 HOLLY/VAC LOT WINTERS ADDITION LOT 6 BLK 28
JA29420110900000000	1819 Mercier St	1819 MERCIER / LOT K BLK 3 RES OF WHIPPLES 2ND ADD
JA29410130300000000	721 W 18th St	721 W 18TH ST/VAC LOT MERRIAM PLACE ALL LOTS 1 & 2 ALSO N 25 FT OF LOT 3 BLK 5

JA29920281800000000	3008 Holly St	3008 HOLLY/VAC LOT	WINTER PARK LOT 5 BLK 13
JA29410052100000000	1748 Summit St	1748 SUMMIT / S 35.5 FT LOT 8 BLK 1	LOT 9 JARBOES ADD
JA29920010900000000	2726 Holly St	/LOT 3 BLK 4 WINTER PARK	
JA29340203600000000	1628 Jefferson St	1628 JEFFERSON/E 128 FT LOT 19	BLK 4 KING & BOUTONS ADD
JA29420188700000000	1736 Holly St	1736 HOLLY/VAC LOT	RES OF WHIPPLES 2ND ADD LOT 16 BLK 2
JA29440051100000000	2323 Monitor Pl	2323 MONITOR PL / S 15 FT	LOT 43 N 10 FT LOT 44 MARY TROOSTS ADD
JA29440041300000000	2323 Madison Ave	2323 MADISON / LOT 23 & 24 F J BAIRDS ADD	
JA29420110400000000	1807 Mercier St	1807 MERCIER ST	WHIPPLES 2ND ADD RES OF W 1/2 OF LOT 70 BLK 3
JA29340214700000000	1610 Summit St	1610 SUMMIT / VACANT	PROSPECT PLACE S 30 FT LOT 33
JA29910030600000000	2713 Jarboe St	2713 JARBOE	CONOVER & FOSTERS ADD ALL LOTS 41 THRU 45 BLK 3
JA29420184001000000	1314 W 20th Ter	1314 W 20TH TER/VAC LOT	RES OF WHIPPLES 2ND ADD LOT 60 BLK 2
JA29340202600000000	1656 Jefferson St	1656 JEFFERSON/E 128 FT LOT 33	BLK 4 KING & BOUTONS ADD
JA29920011100000000	2724 Holly St	2724 HOLLY / LOT 2 BLK 4 WINTER PARK	
JA29910092200000000	810 W 29th St	810 W 29TH ST / LOT 1	STREICHERS SUB LOTS 23 24 25 & 26 BLK 7 LINCOLN PARK
JA29920170400000000	2853 Southwest Blvd	2853 SOUTHWEST BLVD / LOT 27 ALSO VAC PART OF SW BLVD ADJ BLK 8 WINTER PARK	
JA29920260100000000	2900 Mercier St	2900-02 MERCIER/VAC LOT	WINTER PARK ALL LOTS 1 & 2 BLK 11
JA29410201300000000	2019 Summit St	2019 SUMMIT / LOT 39 BLK 4	COLEMANS 1ST ADD
JA29910071600000000	2843 Jarboe St	/JARBOE CONOVER & FOSTERS ADD LOTS 30 31 & 32 BLK 4	
JA29910151500000000	3009 Jarboe St	3009 JARBOE	CONT OF CONOVER & FOSTERS ADD ALL OF LOT 44 BLK 4
JA29910153800000000	3008 Bellevue Ave	3008 BELLEVIEW / LOT 5 BLK 4 CONT OF CONOVER & FOSTERS ADD	
JA29410061200000000	1741 Bellevue Ave	1741 BELLEVIEW/N 25 FT LOT 43 BLK 2 JARBOES ADD	
JA29920263100000000	2937 Terrace St	2937 TERRACE	WINTER PARK N 3 FT LOT 24 & ALL LOTS 25 THRU 29 BLK 11
JA29910020200000000	909 W 27th St	909 W 27TH ST / E 30 FT LOTS 46-47 & 48	BLK 5 LINCOLN PARK
JA29910120800000000	2917 Jarboe St	2917 JARBOE	CONTINUATION OF CONOVER & FOSTERS ADD N 21 FT OF LOT 36 & ALL OF LOT 37 & S 18 FT OF LOT 38 BLK 1
JA29430030400000000	2311 Fairmount Ave	2311 FAIRMOUNT / LOT 45 BLK 6 FAIRMOUNT PARK	
JA29910153700000000	3006 Bellevue Ave	3006 BELLEVIEW / LOT 4 BLK 4 CONT OF CONOVER & FOSTERS ADD	
JA29410262000000000	2104 Jarboe St	2104 JARBOE	WINTERS ADDITION LOTS 21 & 22 BLK 28

JA29910120300000000	1015 W 29th St	1015 W 29TH ST / W 26 FT OF E 52 FT LOTS 42 43 44 BLK 1 CONT OF CONOVER & FOSTERS ADD
JA29410260300000000	2103 Holly St	2103 HOLLY/VAC LOT WINTERS ADD LOT 2 BLK 28
JA29430012400000000	2312 Holly St	2312 HOLLY / LOT 7 BLK 4 FAIRMOUNT PARK
JA29430021500000000	2326 Mercier St	2326 MERCIER / LOT 14 BLK 5 FAIRMOUNT PARK
JA29410080200000000	1721 Holly St	Lot 1 Block 1 REPLAT OF PENNWAY PLAZA
JA29440061600000000	2343 Belleview Ave	2343 BELLEVIEW / S 16 2/3 FT LOT 17 N 16 2/3 FT LOT 18 BLK 1 FAIRMOUNT PARK
JA29410202700000000	2036 Jefferson St	2036 JEFFERSON / LOT 19 BLK 4 COLEMANS 1ST ADD
JA29410052800000000	1718 Summit St	1718 SUMMIT/N 37 FT LOT 1 BLK 1 JARBOES ADD
JA29440061500000000	2337 Belleview Ave	/ALL LOT 16 N 8 1/3 FT LOT 17 BLK 1 FAIRMOUNT PARK
JA29420181900000000	1832 Mercier St	1832 MERCIER / LOT 43 BLK 2 RES OF WHIPPLES 2ND ADD
JA29440320600000000	2617 Madison Ave	2617 MADISON / N 15 FT LOT 31 ALL LOT 32 BLK 7 GATES ADD
JA29440130600000000	819 Southwest Blvd	801-19 SOUTHWEST BLVD GATES ADD LOTS 1-10 BLK 1 (EX PT IN ROW)
JA29440300200000000	2601 Jarboe St	2601 JARBOE GATES ADD LOTS 39 & 40 BLK 9
JA29420180200000000	1204 W 18th St	1204 W 18TH ST/VAC LOT RES OF WHIPPLES 2ND ADD W 1.5 FT MEAS ON S LI LOT 18 ALSO LOT 19 BLK 2
JA29920021102000000	2736 Mercier St	WINTER PARK---LOTS 4-7 BLK 3
JA29440281300000000	2610 Jarboe St	2610 JARBOE GATES ADD S 13 FT LOT 6 & LOTS 7 & 8 BLK 10 & E 1/2 VAC HOLLY PLACE W OF & ADJ
JA29910110800000000	2922 Madison Ave	2922 MADISON/VAC LOT BOSCHENRIETHER PLACE LOTS 11 & 12
JA29410191100000000	2023 Jefferson St	2023 JEFFERSON / ALL LOT 37 BLK 3 EXC PRT TO ST OF MO FOR I 35 COLEMANS 1ST ADD
JA29440060800000000	2319 Belleview Ave	2319 BELLEVIEW / LOT 7 BLK 1 FAIRMOUNT PARK
JA29920370900000000	3016 Wyoming St	3016 WYOMING MADISON PLACE LOTS 299 TO 306 INCL ALSO ELY 1/2 VAC ALLEY LYWLY OF & ADJ SD LOTS AND S 1/2VAC ALLEY LY NLY OF LOT 299 & ADJ SD LOT
JA29920171500000000	1426 W 29th St	1426 W 29TH ST WINTER PARK PRT OF LOTS 18 & 19 AND ALL OF LOTS 20 - 23 & PRT OF LOTS 24-29 & VAC ALLEY BLK 7 ALL DAF BEG NW COR SD LOT 23 TH E 25 FT TH S 10 FT M/L TH E 14 FT TH SE 112 FT M/L TH S 75 FT TH W 284 FT TH N 90 FT M/L TH W 15 FT M/L TH NE 30 FT M/L TH E 125 FT TH N 10 FT TO POB
JA29420181600000000	1826 Mercier St	1826 MERCIER / LOT 40 BLK 2 RES OF WHIPPLES 2ND ADD

JA29910082600000000	2810 Madison Ave	/LINCOLN PARK / PRT LOTS 8 & 9BLK 8 LY E OF A LI BEG ON N LI43.66 FT W OF NE COR LOT 8 & RNG SW IN STR LI TO S LI LOT 9AT PT 43.66 FT E OF SW COR
JA29410200300000000	713 W 20th St	713 W 20TH ST / E 25.5 FT OF W 101 FT LOTS 47 & 48 BLK 4 COLEMANS 1ST ADD
JA29920271700000000	2930 Holly St	2930 HOLLY / ALL LOT 16 N 1/2 LOT 17 BLK 12 WINTER PARK
JA29410080600000000	1737 Holly St	REPLAT OF PENNWAY PLAZA Lot 5 Block 1
JA29440080600000000	2309 Holly St	2309 HOLLY / LOT 46 BLK 3 FAIRMOUNT PARK
JA29920251600000000	3014 Terrace St	/WINTER PARK / ALL LOTS 9 & 10& PRT LOTS 7 & 8 BLK 15 LY W OF LI DRN FRM NW COR LOT 7 TO S LI LOT 8 AT PT 10 FT E OF SW COR
JA29910142300000000	3035 Holly St	3035 HOLLY / VAC LOT CONT OF CONOVER & FOSTERS ADD LOT 32 BLK 3
JA29910133700000000	2912 Jarboe St	2912 JARBOE CONOVER & FOSTERS CONT LOTS 7 & 8 BLK 2
JA29910101100000000	2932 Summit St	2932 SUMMIT / LOT 17 BLK 1 ROTTERDAM
JA29420131600000000	1224 W 21st St	1224 W 21ST ST / E 20.4 FT LOT 15 & W 20.4 FT LOT 16 BLK 2 MORSES 1ST ADD
JA29440310700000000	2611 Bellevue Ave	2611 BELLEVIEW / LOT 35 BLK 8 GATES ADD
JA29440090100000000	701 Southwest Blvd	701 SOUTHWEST BLVD / ALL LY SELY OF S W BLVD LOT 25 JAUDONS ADD 3117-19 SOUTHWEST BLVD MADISON PLACE PRT LOT 384 BEG NWLY COR SD LOT TH NELY ALG NLY LI SD LOT 1.05 FT TH SELY TO SLY LI SD LOT TH SWLY ALG SD SLY LI 0.77 FT TO SWLY COR TH NWLY ALG WLY LI 120 FT TO BEG & ALL LOTS 385 & 386 ALSO NLY 1/2 VAC ALLEY LY SLY & ADJ
JA29920350602000000	3061 Southwest Blvd	
JA29410132100000000	1816 Jefferson St	1816 JEFFERSON / S 25 FT LOT 16 N 12.5 FT LOT 17 BLK 5 MERRIAM PLACE
JA29420140400000000	2110 Holly St	2110 HOLLY / S 8 FT LOT 5 LOT 6 HOLLY PLACE
JA29910081700000000	902 W 29th St	902 W 29TH ST / W 26 FT OF E 52 FT LOTS 25 & 26 W 26 FT OF E 52 FT OF S 22 FT LOT 24 BLK 8 LINCOLN PARK
JA29910151300000000	3003 Jarboe St	3003 JARBOE/VAC LOT CONT OF CONOVER & FOSTERS ADD ALL LOTS 47 & 48 BLK 4
JA29910160200003003	700 W 31st St STE 302	ONE PARK PLACE TOWER CONDOMINIUM---UNIT 302
JA29340223400000000	1636 Madison Ave	1636 MADISON/VAC LOT PROSPECT PLACE LOT 94
JA29340225700000000	1644 Madison Ave	1644 MADISON PROSPECT PLACE LOTS 95 & 98
JA29440052300000000	900 Southwest Blvd	900 SOUTHWEST BLVD / LOT 22 MARY TROOST ADDITION
JA29920010400000000	2738 Holly St	2738 HOLLY / ALL LOT 8 N 19 FT LOT 9 BLK 4 WINTER PARK
JA29410291100000000	2125 Madison Ave	2125 MADISON / LOT 1 BLK 2 THAYERS ADD

JA29340190500000000	1625 Jefferson St	1625 JEFFERSON / LOT 62 BLK 3 KING & BOUTONS ADD
JA29410190900000000	2017 Jefferson St	2017 JEFFERSON / LOT 40 BLK 3 COLEMANS 1ST ADD
JA29440311000000000	2617 Belleview Ave	2617 BELLEVIEW / LOT 32 BLK 8 GATES ADD
JA29410051200000000	1733 Madison Ave	1733 MADISON / N 25 FT LOT 16 BLK 1 JARBOES ADD
JA29410070400000000	1017 W 17th St	1017 W 17TH ST/E 26 2/3 FT LOT55 BLK 3 JARBOES ADD
JA29410031402000000	1725 Jefferson St	MERRIAM PLACE N 3.5' OF OF S 37.5' OF LOT 7 BLK 2
JA29410041700002001	1715 Summit St 5	1715 SUMMIT CONDOMINIUMS---UNIT 5
JA29420130900000000	1217 W 20th Ter	1217 W 20TH TER / LOT 5 BLK 2 MORSES 1ST ADD
JA29420151400000000	1311 W 21st St	1311 W 21ST ST/VAC LOT RESERVOIR PLACE LOT 14
		3063-3121 SOUTHWEST BLVD MADISON PLACE LOTS 387 & 388 & PRT OF LOTS 445 & 446 LY NELY OF MKT RR & LOTS 447 THRU 449 & ALL VAC BELL ST & VAC ALLEY WITHIN SD TRACT & NLY 1/2 VAC ALLEY LY SELY & ADJ
JA29920350800000000	3063 Southwest Blvd	
JA29340205100001001	705 W 16th St	SEC 06-49-33 SE1/4 SE1/4 SUMMIT AT SIXTEENTH UNIT C4
JA29420122500000000	1223 W 20th St	1223 W 20TH ST LOT 107 BLK 4 RES OF WHIPPLE 2ND ADD
JA29420113700000000	1816 Holly St	1816 HOLLY/VACANT LOT RES OF WHIPPLES 2ND ADD LOT 75 BLK 3
JA29910160200014005	700 W 31st St STE 1405	ONE PARK PLACE TOWER CONDOMINIUM---UNIT 1405
JA29910160200002001	700 W 31st St STE 204	ONE PARK PLACE TOWER CONDOMINIUM---UNIT 204
JA29910160200008004	700 W 31st St STE 806	ONE PARK PLACE TOWER CONDOMINIUM---UNIT 806
JA29920250802000000		SEC 18-49-33 WINTER PARK LOTS 32-33 & 34 BLK 15 (LEASEFEE ACCT ONLY)
		SEC 18-49-33 S1/2 NW1/4 MADISON PLACE LOTS 228-289 & PT OF SW 1/4 OF NW 1/4 SEC 18-49-33 DAF: BEG AT NWLY COR OF LOT 289 SD PT ALSO BEING ON SLY ROW OF SOUTHWEST BLVE TH NELY 245' MOL TO WLY ROW LI OF RR TH SLY ALG SD W ROW 590' MOL TH NWLY 490' TO POB & VAC ALLEY S LY WITH SD LOTS (LEASEFEE ACCOUNT) ****TO LOCATE USE KPIN 248805****
JA29920310702000000		
JA29910160200004006	700 W 31st St STE 407	ONE PARK PLACE TOWER CONDOMINIUM---UNIT 407
		1021 W 17TH ST/VAC LOT JARBOES ADD W 13.33 FT OF LOT 55 & E 13.33 FT OF LOT 56 BLK 3
JA29410070500000000	1021 W 17th St	
JA29440321400000000	2639 Madison Ave	2639 MADISON / LOT 21 S 3.5 FTLOT 22 BLK 7 GATES ADD
		SEC-07 TWP-49 RNG-33---PT NE 1/4 DAF: BEG AT NW COR OF LOT 6 CATES ADDTION BLK 17 TH SELY ALG TH W LI OF LOTS 6 THRU 13 CATES ADDITION TO PT ON TH E ROW LI OF WEST PENNWAY TH NWLY ALG SD ROW LI 231.28' TO TH S ROW LI OF 20TH ST TH SELY ALG SD ROW LI 115.69' TO POB
JA29410210302000000	2001 West Pennway	

JA29420188200000000	1721 Terrace St	/LOT 201 BLK 2 RES OF WHIPPLES2ND ADD
JA29440062900000000	2316 Monitor Pl	2316 MONITOR PL / LOT 7 MARY TROOST ADDITION
JA29410301100000000	2120 Jefferson St	2120 JEFFERSON / LOT 11 BLK 5 SOUTH SIDE PLACE
JA29910160200003005	700 W 31st St STE 308	ONE PARK PLACE TOWER CONDOMINIUM---UNIT 308
JA29430170300000000	2663 Southwest Blvd	2663 SOUTHWEST BLVD / ALL LOTS4 & 5 EXC E 10 FT & EXC PRT INRR & N 1 FT LOT 6 EXC PRT IN RR ALSO ALL VAC SW BLVD ADJ ONW BLK 1 CONOVER & FOSTERS ADD
JA29410290600000000	2115 Madison Ave	2115 MADISON / LOT 80 BLK 25 WINTERS ADD
JA29410200500000000	717 W 20th St	717 W 20TH ST / E 25.5 FT OF W50 FT LOTS 47 & 48 BLK 4 COLEMANS 1ST ADD
JA29340210400000000	1601 Madison Ave	1601 MADISON/W 9.75 FT OF S 20FT LOT 28 S 20 FT LOT 29 W 49.75 FT LOT 30 PROSPECT PLACE
JA29910131000000000	2929 Holly St	2929 HOLLY/VAC LOT CONT OF CONOVER & FOSTERS ADD LOTS 29 & 30 BLK 2
JA29410131400000000	1840 Jefferson St	1840 JEFFERSON / LOT 23 BLK 5 MERRIAM PLACE
JA29920130300000000	2809 Terrace St	2809 TERRACE / LOT 48 BLK 6 WINTER PARK
JA29340215000000000	1626 Summit St	1626 SUMMIT PROSPECT PLACE S 25 FT LOT 47 & ALL LOT 48
JA29910160200006004	700 W 31st St STE 601	ONE PARK PLACE TOWER CONDOMINIUM---UNIT 601
JA29410262700000000	2114 Jarboe St	WINTERS ADD---LOTS 16 & 17 BLK 28
JA29910094000000000	2808 Summit St	2808 SUMMIT / LOT 5 BLK 7 LINCOLN PARK
JA29420133000000000	1225 W 20th Ter	1225 W 20TH TER MORSE'S 1ST ADD LOTS 1 & 2 BLK 2
JA29910091800000000	2845 Madison Ave	2845 MADISON / LOT 30 BLK 7 LINCOLN PARK
JA29440040500000000	813 W 23rd Trfy	813 W 23RD TFWY / W 25.82 FT OF LOTS 12 & 13 F J BAIRDS ADD
JA29440061400000000	2335 Belleview Ave	/LOT 15 BLK 1 FAIRMOUNT PARK
JA29340213800000000	1628 Summit St	1628 SUMMIT / LOT 51 PROSPECT PLACE
JA29410130400000000	1811 Summit St	1811 SUMMIT/S 25 FT LOT 3 N 20FT LOT 4 BLK 5 MERRIAM PLACE
JA29440140100000000	919 W 24th St	919 W 24TH ST/OFFICES NW 1/4 SE 1/4 SEC 7 49 33 A TRIANGLE PIECE OF LAND BOUNDEDON N BY S LI 24TH ST ON SE BY NW LI OF SOUTHWEST BLVD & ON WBY E LI LOT 23 BLK 1 FAIRMOUNT PARK
JA29440040300000000	809 W 23rd Trfy	809 W 23RD TFWY / W 25.43 FT OF E 48.06 FT OF LOTS 12 & 13 F J BAIRDS ADD
JA29440062300000000	2328 A Monitor Pl	2328A MONITOR PL / N 8 FT LOT 13 S 21 FT LOT 12 MARY TROOST ADDITION
JA29920261700000000	2934 Mercier St	2934 MERCIER/VAC LOT WINTER PARK LOT 18 BLK 11

JA2944025100000000	2518 Summit St	2518-26 SUMMIT GATES ADD ALL OF LOTS 9 THRU 14 & N 15 FT OF LOT 15 BLK 6 EXC THAT PRT OF SD LOT 15 TO ST OF MO FOR I35
JA2943006040000000	1400 W 25th St	1400 W 25TH ST / OLD TURKEY CREEK PUMPING STATION PRT SW 1/4 SEC 7 49 33 BEG ON E LI FRISCO RY R/W 442 FT N OF C/L 25TH ST AS MEAS AT R/A TO SD ST TH DUE E 597.33 FT TH SELY ALG ACCESS RD TO N LI 25TH ST TH W ALG SD N LI TO ELY LI FRISCO RY TH NLY ALG SD R/W TOPOB ALSO SD ACCESS RD LY BET ELY LI MILLER MATERIAL CO TRC & WLY LI RR & RNG N FRM N LI 25TH ST TO N LI SW 1/4 SD SEC CONT 5.7 AC M/L
JA2934020510000000	1601 Summit St	SEC 06-49-33 SE1/4 SE1/4 SUMMIT AT SIXTEENTH LOT 1 COMMON GROUND
JA2991015070000000	3018 Belleview Ave	3018 BELLEVIEW / LOT 10 BLK 4 CONT OF CONOVER & FOSTERS ADD
JA2991011130000000	2932 Madison Ave	/BOESCHENRIETHER PLACE LOTS 13THRU 22
JA2942014130000000	2130 Holly St	2130 HOLLY HOLLY PLACE LOT 16 & E 1/2 VACMERCIER TER LY W & ADJ
JA2943002240000000	2306 Mercier St	2306 MERCIER / LOT 4 BLK 5 FAIRMOUNT PARK
JA29340205100003001	731 W 16th St	SEC 06-49-33 SE1/4 SE1/4 SUMMIT AT SIXTEENTH UNIT I2
JA2941012060000000	1824 Summit St	1824 SUMMIT / S 6.5 FT LOT 200BLK 8 N 27 FT LOT 201 BLK 8 JARBOES ADD
JA2941005020000000	813 W 17th St	809-11-13 W 17TH ST COMM PLAT OF JOSEPH JARBOE ESTW 61.50 FT OF N 67.0 FT TR A
JA29910160200003008	700 W 31st St STE 305	ONE PARK PLACE TOWER CONDOMINIUM---UNIT 305
JA29910160200009002	700 W 31st St STE 902	ONE PARK PLACE TOWER CONDOMINIUM---UNIT 902
JA29910160200020005	700 W 31st St UNIT 2003	ONE PARK PLACE TOWER CONDOMINIUM SECOND RESURVEY---UNIT 2003
JA29910160200012005	700 W 31st St UNIT 1203	ONE PARK PLACE TOWER CONDOMINIUM SECOND RESURVEY---UNIT 1203
JA2934021170000000	1641 Madison Ave	/LOT 53 PROSPECT PLACE
JA2941028110000000	2125 Belleview Ave	2125 BELLEVIEW THAYERS ADD ALL OF LOTS 1 & 2 BLK 1
JA2941027130200000	2110 Belleview Ave	2110 BELLEVIEW WINTERS ADD ALL LOTS 42 & 43 BLK 27
JA29910160200002005	700 W 31st St STE 208	ONE PARK PLACE TOWER CONDOMINIUM---UNIT 208
JA2992002020000000	1211 W 27th St	1211A W 27TH ST WINTER PARK ALL LOTS 19 & 20 BLK 1 EXC PRT IN RR R/W
JA2991003100000000	2723 Jarboe St	2723 JARBOE CONOVER & FOSTERS ADD LOT 37 BLK 3
JA29910160200008003	700 W 31st St STE 801	ONE PARK PLACE TOWER CONDOMINIUM---UNIT 801
JA29340205100002007	717 W 16th St	SEC 06-49-33 SE1/4 SE1/4 SUMMIT AT SIXTEENTH UNIT A2
JA2934019070000000	1633 Jefferson St	/LOT 58 BLK 3 KING & BOUTONS ADD
JA2942011080000000	1817 Mercier St	1817 MERCIER/VAC LOT RES OF WHIPPLES 2ND ADD LOT H BLK 3
JA2991009060000000	2813 Madison Ave	2813 MADISON/VAC LOT LINCOLN PARK ALL LOTS 45 & 46 BLK 7
JA2941006240000000	1735 Belleview Ave	1735 BELLEVIEW JARBOES ADD ALL OF LOTS 44 & 45 BLK 2

JA29920280100000000	3000 Holly St	3000 HOLLY / WINTER PARK LOTS 1 & 2 BLK 13
JA29410050500000000	821 W 17th St	821-23 W 17TH ST COMM PLAT OF JOSEPH JARBOE ESTLOTS A & B
JA29440040200000000	807 W 23rd Trfy	807 W 23RD TFWY / E 22.63 FT OF LOTS 12 & 13 F J BAIRDS ADD
JA29420141400000000	2134 Holly St	2134 HOLLY / HOLLY PLACE ALL LOTS 17 & 18 ALSO E 1/2 VAC MERCIER TER LY W & ADJ SD
JA29910152100000000	3025 Jarboe St	3025 JARBOE CONT OF CONOVER & FOSTERS ADD LOT 36 BLK 4
JA29440082400000000	1108 W 24th St	1108 W 24TH ST / W 22.5 FT LOTS 23 24 & 25 BLK 3 FAIRMOUNT PARK
JA29440041900000000	2324 Summit St	2324 SUMMIT F J BAIRDS ADD S 2 FT LOT 10 & ALL LOT 11
JA29910142400000000	3001 Holly St	3001 HOLLY / CONT OF CONOVER & FOSTERS ADD LOTS 47 & 48 BLK 3
JA29410042000000000	1720 Jefferson St	MERRIAM PLACE---S 10' LOT 16 & ALL LOTS 17 & 18 & N 12.5' LOT 19 BLK 1 (KNOWN AS PT TR 18A CERT SUR S-12 PG-66)
JA29920030800000000	2826 Southwest Blvd	2826-40 SOUTHWEST BLVD GARFIELD PARK LOTS 226 THRU 241 (EXC PT IN I-35)
JA29410291400000000	2131 Madison Ave	2131 MADISON / LOT 4 BLK 2 THAYERS ADD
JA29440061900000000	918 W 24th St	918 W 24TH ST / LOT 14 W 6.7 FT LOT 15 MARY TROOST ADDITION
JA29440063700000000	2323 Bellevue Ave	2323 BELLEVUE FAIRMOUNT PARK LOTS 8 & 9 BLK 1
JA29340226600000000	1510 Jarboe St	SEC 06-49-33 SW1/4 SE1/4 PAYNE'S ADDITION RESURVEY PT LOTS 4,5 & 6 BLK 8 RES OF PAYNE'S ADD DAF: ON E LI OF LOT 4 16.12' NE OF NE COR OF LOT 5 TH SWLY ALG ELY LI OF LOTS 4,5 & 6 80.59' TO A PT TH NWLY 140.04' TO W LI OF LOT 6 BEING 15.94' SWLY OF NW COR OF LOT 6 TH NELY ALG WLY LI OF LOTS 4,5 & 6 79.70' TO A PT BEING 15.94' NELY OF NW COR LOT 5 TH SELY 140.09' TO POB (KNOWN AS TRACT B ON CERT SUR BK S7 PG 28)
JA29440272600000000	2521 Southwest Blvd	BOULEVARD BREWING 1ST PLAT---LOT 2
JA29920251700000000	3001 Fairmount Ave	3001 FAIRMOUNT WINTER PARK S 1/2 VAC 30TH ST N & ADJ & ALL LOT 1 BLK 15 & ALL LOTS 2 THRU 6 & ALL LOT 7 & 8 BLK 15 (EXC BEG AT NW COR LOT 7 TH S ALG W LI TO SW COR LOT 8 TH E 10 FT TH NWLY TO POB)
JA29920282900000000	3007 Mercier St	WINTER PARK LOTS 42-45 BLK 13
JA29910101300000000	2922 Summit St	/LOTS 9 & 10 BLK 1 ROTTERDAM
JA29340211600000000	1639 Madison Ave	1639 MADISON / LOT 50 PROSPECT PLACE
JA29340060100000000	810 W 13th St	SEC 06-49-33 W1/2 SE1/4 WEST TERRACEPARK DAF: BEG 700' E OF NW COR OF SE 1/4, TH S 120', W 30', TH SLY & SWLY 2435' TO N ROW OF 17TH ST, TH E 250' MOL, TH N 300' MOL, W 130', N 94', NELY 860', W 10', N 80', E 142', NLY 515', E 654.75', N 190', NWLY 670', TH W ALG SLY ROW 12TH ST 230' TO POB CONTG 112.967 AC

JA2991003200000000	2738 Belleview Ave	/CONOVERS & FOSTERS ADD PRT LOTS 20 & 21 BLK 3 LY W OFA LI DRN FRM PT ON N LI LOT 2031.25 FT W OF NE COR TO PT ON S LI 93.75 FT W OF SE COR LOT 21
JA2992026210000000	2924 Mercier St	2924 MERCIER / S 10 FT LOT 12 N 20 FT LOT 13 BLK 11 WINTER PARK
JA29340190401000000	1619 Jefferson St	1619-23 JEFFERSON KING & BOUTONS ADD ALL OF LOTS 63 & 64 & ALL OF LOT 65 LY W OF LI BEG SE COR TH NWLY TO N LI AT PT 8 FT W OF NE COR BLK 3
JA29440314600000000	2618 Madison Ave	GATE'S ADD---LOTS 10, 11 & 12 BLK 8
JA29410284200000000	2109 Belleview Ave	FRANKLIN HEIGHTS
JA29910092000000000	820 W 29th St	820 W 29TH ST / W 65.5 FT LOTS 27 & 28 BLK 7 LINCOLN PARK
JA29910020800000000	2717 Belleview Ave	2717 BELLEVIEW / LOT 40 BLK 5 LINCOLN PARK
JA29910020400000000	917 W 27th St	917 W 27TH ST / E 43 FT OF W 71 FT LOTS 46-47 & 48 EXC W 12.96 FT OF S 14.16 FT OF W 71 FT LOT 46 BLK 5 LINCOLN PARK
JA29440063500000000	914 W 24th St	914 W 24TH ST MARY TROOST ADD E 26 FT OF S 85 FT LOT 16
JA29420110100000000	1800 Holly St	1800 HOLLY/VAC LOT RES OF WHIPPLES 2ND ADD LOT 67NLY 4 1/2 IN OF E 47.80 FT LOT68 BLK 3
JA29440140200000000	923 W 24th St	923 W 24TH ST FAIRMOUNT PARK THAT PRT S OF 24TH ST OF LOT 23 BLK 1
JA29440070400000000	2311 Jarboe St	2311 JARBOE / LOT 45 BLK 2 FAIRMOUNT PARK
JA29430031600000000	2320 Terrace St	/FAIRMOUNT PARK LOTS 10 & 11 BLK 6
JA29440312200000000	914 W 27th St	914 W 27TH ST / LOT C LINCOLN PLACE
JA29410210200000000	807 W 20th St	/W 64.5 FT LOT 28 & 29 BLK 17 CATES ADD
JA29420170700000000	1313 W 20th Ter	1313 W 20TH TER / N 111 FT LOT 2 BLK 1 MORSES 1ST ADD
JA29420130400000000	1207 W 20th Ter	1207 W 20TH TER / LOT 10 BLK 2MORSES 1ST ADD
JA29440040900000000	2313 Madison Ave	2313 MADISON/VAC LOT F J BAIRDS ADD LOT 18
JA29430011600000000	2328 Holly St	2328 HOLLY / LOT 15 BLK 4 FAIRMOUNT
JA29420110700000000	1815 Mercier St	/W 91.2 FT LOT 74 BLK 3 RES OF WHIPPLES 2ND ADD
JA29410040700000000	1747 Summit St	1747 SUMMIT/S 7 FT LOT 11 ALL LOT 12 BLK 1 MERRIAM PLACE
JA29410040800000000	1742 Jefferson St	1742 JEFFERSON/CHURCH MERRIAM PLACE S 28 FT LOT 23 ALL LOT 24 BLK 1
JA29410070100000000	1001 W 17th St	1001-03 W 17TH ST/VACANT LOT JARBOES ADD LOT 51 BLK 3
JA29440081700000000	2337 Holly St	2337 HOLLY / LOT 32 BLK 3 FAIRMOUNT PARK
JA29440063100000000	2312 Monitor Pl	2312 MONITOR PL / LOT 5 MARY TROOST ADDITION
JA29340223800000000	1624 Madison Ave	1624 MADISON/S 2.5 FT LOT 85 & ALL LOT 86 PROSPECT PLACE

JA2944031400000000	2610 Madison Ave	2610 MADISON / LOT 6 BLK 8 GATES ADD
JA2943002060000000	2309 Terrace St	2309 TERRACE / LOT 46 BLK 5 FAIRMOUNT PARK
JA2942013170000000	1220 W 21st St	1220 W 21ST ST / E 20.4 FT LOT 16 BLK 2 MORSES 1ST ADD
JA2944007280000000	2320 Bellevue Ave	2320 BELLEVIEW / VAC LOT FAIRMOUNT PARK LOTS 11 & 12 BLK 2
JA2941014100000000	1917 Jefferson St	1917 JEFFERSON MERRIAM PLACE RESURVEY LOT 5
JA2944032120000000	2633 Madison Ave	2633 MADISON / N 15 FT LOT 23 ALL LOT 24 BLK 7 GATES ADD
JA2944032040000000	2613 Madison Ave	2613 MADISON / LOT 34 BLK 7 GATES ADD
JA2944003070000000	718 Southwest Blvd	718 SOUTHWEST BLVD / N 25 FT LY N W OF S W BLVD LOT 32 JAUDONS ADD
JA2944007220000000	2336 Bellevue Ave	2336 BELLEVIEW / LOT 19 BLK 2 FAIRMOUNT PARK
JA2941006040000000	1707 Bellevue Ave	1707-09 BELLEVIEW/S 45 FT LOTS 27 & 28 BLK 2 JARBOES ADD
JA2944030220000000	2608 Bellevue Ave	2608 BELLEVIEW / LOT 5 BLK 9 GATES ADD
JA2944030060000000	2613 Jarboe St	2613 JARBOE / LOT 34 BLK 9 GATES ADD
JA2941007090000000	1717 Jarboe St	/LOT 78 BLK 3 JARBOES ADD
JA2934020110000000	1629 Summit St	1629 SUMMIT/W 126.5 FT LOT 59 BLK 4 KING & BOUTONS ADD
JA2992027160000000	2934 Holly St	2934 HOLLY WINTER PARK S 1/2 LOT 17 & ALLLOT 18 BLK 12
JA2941007100000000	1721 Jarboe St	1721 JARBOE / LOT 77 BLK 3 JARBOES ADD
JA2991008080000000	2837 Bellevue Ave	2837 BELLEVIEW / LOT 34 BLK 8 LINCOLN PARK
JA2992001020000000	1210 W 28th St	1210 W 28TH ST / LOTS 12 TO 22 INCL BLK 4 WINTER PARK
JA2941021010000000	2000 Summit St	2000 SUMMIT / VACANT CATES ADD E 62 FT LOTS 28 & 29 BLK 17
JA2944005020000000	909 W 23rd St	909 W 23RD / LOT 36 ALSO N1/2 VAC ALLEY S OF & ADJ MARY TROOSTS ADD
JA2943004020000000	1511 W 23rd St	/WINTER & COATES SUB BLKS 12 & 13 FAIRMOUNT PARK LOTS 23 THRU 25 BLK 14
JA2944004080000000	2311 Madison Ave	2311 MADISON / LOT 17 F J BAIRDS ADD
JA2991003040000000	1021 W 27th St	1021 W 27TH / E 30 FT OF W 66 FT LOTS 46 47 & 48 BLK 3 CONOVER & FOSTERS ADD
JA2941028340000000	2104 Madison Ave	2104-08 MADISON WINTERS ADD LOTS 67 THRU 70 BLK 26
JA2941007210000000	1718 Bellevue Ave	/LOT 59 BLK 3 JARBOES ADD
JA2992003040000000	2860 Southwest Blvd	2854-60 SOUTHWEST BLVD GARFIELD PARK PRTS OF LOTS 218 & 219 LY E OF LI 62 FT E OF & PARL W LI NE 1/4 NW 1/4 SEC 1849 33 & ALL LOTS 220 THRU 223 & VAC SW BLVD ADJ SD LOTS & PRTS OF LOTS
JA2941020100000000	2013 Summit St	2013 SUMMIT ST / LOT 42 BLK 4 COLEMANS 1ST ADD
JA2991005090000000	2808 Jarboe St	/CONOVER & FOSTERS ADD ALL LOTS 4 THRU 6 BLK 5

JA29920262500000000	2914 Mercier St	2914 MERCIER /VAC LOT WINTER PARK LOT 8 BLK 11
JA29910093100000000	2840 Summit St	2840 SUMMIT / S 16 FT LOT 20 &N 17 FT LOT 21 BLK 7 LINCOLN PARK
JA29410041502000000	1714 Jefferson St	1714 JEFFERSON/S 10 FT LOT 15 N 40 FT LOT 16 BLK 1 MERRIAM PLACE
JA29920263000000000	2901 Terrace St	2901 TERRACE WINTER PARK ALL LOTS 40 THRU 44 BLK 11
JA29910150400000000	3013 Belleview Ave	3013 BELLEVIEW / LOTS 28 & 29 VAN DYKE PLACE
JA29910121300000000		/CONOVER AND FOSTERS CONT LOT 31 BLK 1
JA29430030700000000	2317 Fairmount Ave	2317 FAIRMOUNT / LOT 42 BLK 6 FAIRMOUNT PARK
		2312 FAIRMOUNT / LOT 7 BLK 14 WINTER & COATES SUB OF BLKS 12& 13
JA29430040800000000	2312 Fairmount Ave	FAIRMOUNT PARK
JA29910051000000000	2804 Jarboe St	2804 JARBOE / LOT 3 BLK 5 CONOVER & FOSTERS ADD
		806 W 29TH ST / LOT 3 STREICHERS SUB LOTS 23-24-25 &26 BLK 7 LINCOLN
JA29910092400000000	806 W 29th St	PARK
		SEC 18-49-33 NE1/4 PT OF E 1/2 NE & PT OF BLK 4 HIGHLAND PARK DAF, BEG AT NE
		CORS D 1/2 TH S TO SE COR SD 1/4 TH W TO S PROLONGATION OF E LI PENNAVE TH
		N ALGSD LI TO N LI 30TH ST TH W ALG SD LI TO E LI TRFWY TH NLY ALG SD LI TO N LI
JA29910010300000000	400 W 31st St	1/4 SECTH E ALG SD LI TO POB- EXPT IN STS
JA29420113000000000	1830 Holly St	1830 HOLLY / LOT 82 BLK 3 RES OF WHIPPLES 2ND ADD
JA29440090400000000	2322 Jefferson St	/BILLBOARD JAUDONS ADD EXC PRT COND FOR I 35 JAUDONS ADD
		2934-38 SOUTHWEST BLVD GARFIELD PARK ALL LOTS 198 & 199 & VAC PRT
		SOUTHWEST BLVD LY SELY & ADJ ALSO PRT LOTS 200 & 201 & VAC PRT
		SOUTHWEST BLVD LY SELY & ADJ BEG ON SW LI OF SD LOT 200 AT PT 60.22 FT
		SELY OF NW COR TH NELY TO NE LI OF SD LOT 201 AT PT 43.9 FT S OF NE COR TH
		SELY ALG SD NE LI & ITS SELY PROLG 100.7 FT TO N LI OF SOUTH- WEST BLVD TH
		SWLY ALG SD N LI TO SELY PROLG OF SW LI OF SD LOT 200 TH NWLY ALG SD
		PROLG & SW LI 100.08 FT TO BEG EXC SWLY 0.33 FT OF SD LOT 198 & VAC PRT
JA29920230300000000	2934 Southwest Blvd	OF SOUTH- WEST BLVD LY SELY & ADJ
JA29910031200000000	2727 Jarboe St	2727 JARBOE / LOT 35 BLK3 CONOVER & FOSTERS ADD
JA29920281400000000	3018 Holly St	3018 HOLLY/VAC LOT WINTER PARK LOT 10 BLK 13
JA	1000 W 16th St	OLD COUNTY #??? 1000 W 16TH ST / ANDREW DRIPS PARK RES PAYNES ADD LOT 1
		BLK 7
		SEC 06-49-33 SE1/4 SE1/4 KING AND BOUTON'S REPLAT OF LOTS 59, 60, & 61
JA29340192600000000	1631 Jefferson St	BLOCK 3 LOT 2
JA29410080900000000	1749 Holly St	REPLAT OF PENNWAY PLAZA Lot 8 Block 1

JA29920272706000000	2915 Mercier St	SEC 18-49-33 SE1/4 NW1/4 WINTER PARK LOT 37 BLK 12
JA29440082700000000	1102 W 24th St	1102 W 24TH / E 62.8 FT OF LOTS 23 24 & 25 BLK 3 FAIRMOUNT PARK
JA29410051300000000	1735 Madison Ave	1735 MADISON / S 25 FT LOT 16 BLK 1 JARBOES ADD
JA29910111000000000	2910 Madison Ave	2910 MADISON / BOSCHENRIEHTER PLACE S 40 FT LOTS 1 2 3
JA29920031100000000		WYOMING ST KANSAS CITY /GARFIELD PARK TH PT LOTS 216 THRU 219 DAF: BEG MOST ELY LOT 217 TH NWLY 65.5' MOL TO NLY LI LOT 219 TH NWLY TO ELY LI OF RR LEAD TRACK TH SLY ALG SD ELY RR LI TO PT ON E LI LOT 216 TH NELY ALG ELY LOT LI 216 & 217 TO POB & TH PT VAC SOUTHWEST BLVD LY ELY OF & ADJ
JA29920281500000000	3016 Holly St	/LOT 9 BLK 13 WINTER PARK
JA29920300101000000		SEC 18-49-33 MADISON PLACE LOTS 109-135 & VAC ALLEY ADJ & W 1/2 VAC LIBERTY ST E & ADJ & LOTS 1-7 BLK 16 (EX R.R.) & LOTS 8-15 BLK 16 WINTER PARK & E 1/2 VAC LIBERTY ST W & ADJ (LEASEHOLD ACCT ONLY) ***LEASEFEE ACCOUNT IS JA29920300102000000 & KPIN 248775***
JA29340204000000000	1620 Jefferson St	1620 JEFFERSON KING & BOUTONS ADD E 128 FT LOTS 14 & 15 BLK 4
JA29910042300000000	2717 Holly St	CONOVER AND FOSTERS ADD LOTS 41 & 42 BLOCK 2 (AS A SHOWN ON C/S S-11 PG-21)
JA29910094300000000	2802 Summit St	2802 SUMMIT / LOT 2 BLK 7 LINCOLN PARK
JA29410212200000000	2020 Summit St	2020 SUMMIT CATES ADD LOTS 18 & 19 BLK 17
JA29410261400000000	2120 Jarboe St	2120 JARBOE WINTERS ADDITION LOTS 13 THRU 15 BLK 28
JA29910070700000000	2848 Belleview Ave	2848 BELLEVIEW CONOVER & FOSTERS ADD E 59 FT OF LOTS 25 & 26 BLK 4
JA29910023400000000	2733 Belleview Ave	2733 BELLEVIEW LINCOLN PARK LOTS 32 33 & 34 BLK 5 (EXC PRT IN STS) SEC 18-49-33 SW1/4 NW1/4 WINTER PARK LOTS 23-36 & PT OF LOT 37 BLK 9 LY S OF LI DAF: BEG SW COR OF LOT 37 TH N 09 DEG 07 MIN 26 " W TH N 2.59' TO POB TH N 80 DEG 46 MIN 05 SEC E 2.61' TH S 89 DEG 50 MIN 43 SEC E 118.91' TO E LI OF SD LOT 37
JA29920240702000000	1500 W 30th St	
JA29910090900000000	2825 Madison Ave	2825 MADISON / LOT 40 BLK 7 LINCOLN PARK
JA29410272000000000	2121 Jarboe St	2121-23 JARBOE ST WINTERS ADD LOT 35 & 36 BLK 27
JA29920290600000000	3017 Terrace St	/WINTER PARK ALL LOTS 39 THRU 41 BLK 14
JA29410052900000000	1714 Summit St	1714 SUMMIT COMM PLAT OF JOSEPH JARBOE ESTS 33 1/3 FT TR A
JA29430012600000000	2308 Holly St	2308 HOLLY/VAC LOT FAIRMOUNT PARK LOT 5 BLK 4
JA29920272705000000	2917 Mercier St	SEC 18-49-33 SE1/4 NW1/4 WINTER PARK LOTS 35 & 36 BLK 12

JA29430031100000000	2325 Fairmount Ave	2325 FAIRMOUNT FAIRMOUNT PARK ALL LOT 38 BLK 6
JA29340205100002009	723 W 16th St	SEC 06-49-33 SE1/4 SE1/4 SUMMIT AT SIXTEENTH UNIT A1
JA29440082900000000	2336 Jarboe St	2336 JARBOE / S 12.5 FT LOT 18 BLK 3 LOT 19 BLK 3 FAIRMOUNT PARK
JA29340225600000000	1650 Madison Ave	1650 MADISON PROSPECT PLACE LOTS 102 & 103
JA29410190800000000	2015 Jefferson St	2015 JEFFERSON COLEMANS 1ST ADD LOTS 41 & 42 BLK 3
JA29440030900000000	722 Southwest Blvd	722-26 SOUTHWEST BLVD JAUDONS ADD ALL LOTS 33 & 34 LY N OF SW BLVD
JA29440302600000000	2640 Belleview Ave	2640 BELLEVIEW / DOUGLASS ELEMENTARY SCHOOL GATES ADD LOTS 1 THRU 3 & E 1/2 VAC ALLEY W OF & ADJ LOTS 5 THRU 8& W 1/2 VAC ALLEY E OF & ADJ BLK 3 LINCOLN PARK LOT 14 EXT PRT IN ALLEY LOTS 15 THRU 28 ALSO THAT PRT VAC ALLEY E OF &ADJ LOTS 21 THRU 28 BLK 9
JA29340191200000000	1645 Jefferson St	1645 JEFFERSON / LOT 52 BLK 3 KING & BOUTONS ADD
JA29410282200000000	2122 Madison Ave	2122 MADISON / LOT 61 BLK 26 WINTERS ADDITION
JA29420151900000000	2110 Mercier St	/RESERVIOR PLACE ALL OF LOTS 40 THRU 44
JA29410271200000000	2114 Belleview Ave	/WINTERS ADDITION LOT 41 BLK 27
JA29410200200000000	711 W 20th St	711 W 20TH ST / E 26.25 FT LOTS 47 & 48 BLK 4 COLEMANS 1ST ADD
JA29410040400000000	1735 Summit St	1735 SUMMIT MERRIAM PLACE S 33 FT LOT 4 & ALL LOTS 5 THRU 9 BLK 1
JA29910160200017001	700 W 31st St STE 1702	ONE PARK PLACE TOWER CONDOMINIUM---UNIT 1702
JA29420150500000000	1223 W 21st St	1223 W 21ST ST / LOT 5 RESERVOIR PLACE
JA29410283600000000	2117 Belleview Ave	/WINTERS ADD PRT TR B ON CERT OF SURVEY OF S 15 FT OF LOT 58 & ALL OF LOT 59 BLK 26 FILED AS DOCMT K1175231 IN BK S 5 PG 5 ON 1 13 96
JA29410203200000000	2026 Jefferson St	2026 JEFFERSON / LOT 14 BLK 4 COLEMANS 1ST ADD
JA29920120400000000	2811 Southwest Blvd	2811-17 SOUTHWEST BLVD / WINTER PARK BLK 8 LOTS 6 7 8 &9 & VAC PRT SW BLVD ADJ & THATPRT LOT 10 BEG AT PT ON NELY LI 14.33 FT NWLY OF NE COR TH SWLY .61 FT TH NWLY TO PT ON N LI .51 FT SWLY OF NW COR TH SELY TO POB & VAC PRT SW BLVD ADJ
JA29410061600000000	1748 Madison Ave	1748 MADISON/VAC LOT JARBOES ADD LOT 38 BLK 2
JA29440260501000000		/GATES ADD PT OF LOTS 9 10 & 32-41 BLK 5 & PT OF VAC ALLEY ALL DAF: BEG SE COR OF SD LOT 10 TH W 138 FT TH S 225 FT TH W 138 FT TH N 225 FT THE E 56 FT TH NELY 85 FT M/L TH N 12 FT M/L TH ELY 138 FT M/L TH S 28 FT TO POB
JA29440311600000000	2633 Belleview Ave	2633 BELLEVIEW GATES ADD LOTS 24 & 25 BLK 8
JA29340205100002005	709 W 16th St	SEC 06-49-33 SE1/4 SE1/4 SUMMIT AT SIXTEENTH UNIT A3

JA29410190100000000	615 W 20th St	615 W 20TH / E 49 FT LOT 48 BLK 3 COLEMANS 1ST ADD
JA29340215200000000	1614 Summit St	1614 SUMMIT PROSPECT PLACE LOTS 36 & 37
JA29920290100000000	3000 Mercier St	3000 MERCIER WINTER PARK ALL LOTS 1 THRU 7 BLK 14
JA29910160200014002	700 W 31st St STE 1402	ONE PARK PLACE TOWER CONDOMINIUM---UNIT 1402
JA29910160200005007	700 W 31st St STE 506	ONE PARK PLACE TOWER CONDOMINIUM---UNIT 506
JA29920300102000000		SEC 18-49-33 MADISON PLACE LOTS 109-135 & VAC ALLEY ADJ & W 1/2 VAC LIBERTY ST E & ADJ & LOTS 1-7 BLK 16 (EX RR) & LOTS 8-15 BLK 16 WINTER PARK & E 1/2 VAC LIBERTY ST W & ADJ (LEASEFEE ACCT ONLY)
JA29910160200008002	700 W 31st St STE 802	ONE PARK PLACE TOWER CONDOMINIUM---UNIT 802
JA29410130900000000	1833 Summit St	1833 SUMMIT/N 34 FT LOT 9 BLK 5 MERRIAM PLACE
JA29430032000000000	2310 Terrace St	/FAIRMOUNT PARK LOT 6 BLK 6
JA29910050300000000	2801 Holly St	2801 HOLLY / LOT 52 BLK 5 CONOVER & FOSTERS ADD
JA29920140800000000	2806 Holly St	2806 HOLLY WINTER PARK ALL LOTS 4 THRU 7 BLK 5
JA29420120900000000	1217 W 20th St	1217 W 20TH ST / LOT 110 BLK 4RES OF WHIPPLES ADD
JA29420170300000000	1305 W 20th Ter	1305 W 20TH TER / N 111 FT LOT 6 BLK 1 MORSES 1ST ADD
JA29410191200000000	2025 Jefferson St	2025 JEFFERSON COLEMANS 1ST ADD ALL LOTS 35 & 36 BLK 3 EXC PRT IN I-35
JA29410130500000000	1815 Summit St	1815 SUMMIT/S 30 FT LOT 4 BLK 5 MERRIAM PLACE
JA29910050600000000	2807 Holly St	2807 HOLLY / LOT 49 BLK5 CONOVER & FOSTERS ADD
JA29340204803000000	1663 Summit St	KING & BOUTON'S ADD---LOT 42 & 43 BLK 4 (EX PT IN ALLEY)
JA29910160200006008	700 W 31st St STE 605	ONE PARK PLACE TOWER CONDOMINIUM---UNIT 605
JA29410292800000000	2118 Summit St	2118 SUMMIT / LOT 87 BLK 25 WINTERS ADD
JA29340203700000000	1626 Jefferson St	1626 JEFFERSON/E 128 FT LOT 18BLK 4 KING & BOUTONS ADD
JA29440061800000000	924 W 24th St	924 W 24TH ST / LOTS 20 & 21 BLK 1 FAIRMOUNT PARK
JA29410190400000000	2005 Jefferson St	/LOT 46 BLK 3 COLEMANS 1ST ADD
JA29410190200000000	2001 Jefferson St	2001 JEFFERSON COLEMANS 1ST ADD W 79 FT OF LOT 48 BLK 3 EXC S 0.7 FT
JA29420112800000000	1834 Holly St	1834 HOLLY /LOT/84 BLK 3 RES OF WHIPPLES 2ND ADD
JA29920370400000000	3011 Roanoke Rd	3011 ROANOKE RD MADISON PLACE LOTS 372 TO 376 ALSO ALL S 1/2 & W 1/2 VAC ALLEYS LY N & E & ADJ
JA29910101000000000	2934 Summit St	2934 SUMMIT/VAC LOT ROTTERDAM LOT 18 BLK 1
JA29420152400000000	1217 W 21st St	SEC 07-49-33 SE1/4 NW1/4 RESERVIOR PLACE LOTS 1 & 2
JA29920272701000000	2933 Mercier St	SEC 18-49-33 SE1/4 NW1/4 WINTER PARK LOTS 27 & 28 BLK 12

		SEC 18-49-33 S1/2 NW1/4 MADISON PLACE LOTS 228-289 & PT OF SW 1/4 NW 1/4 OF NW 1/4 SEC-18-49-33 DAF: BEG AT NWLY COR OF LOT 289 SD PT ALSO BEING ON SLY ROW OF SOUTHWEST BLVD, TH NELY 245' MOL TO WLY ROW LI OF RR, TH SLY ALG SD W ROW 590' MOL, TH NWLY 490' TO POB & VAC ALLEY & CAC ALLEYS LY WITH SD LOTS (LEASEHOLD ACCOUNT) ***LEASEFEE ACCOUNT IS
JA29920310701000000	3001 Southwest Blvd	JA29920310701000000 & KPIN 248806***
JA29330200300000000	1648 Holly St	/SE 1/4 OF SW 1/4 SEC 6 49 33 BEG AT THE SE COR OF THE SW 1/4 SEC 6 49 33 TH N 25 FT TH W 120.25 FT TH S 25 FT TH E 120.25 FT TO BEG
JA29910160200006003	700 W 31st St STE 602	ONE PARK PLACE TOWER CONDOMINIUM---UNIT 602
JA29410203800000000	2010 Jefferson St	2010 JEFFERSON / LOT 6 BLK 4 COLEMANS 1ST ADD
JA29910160200009006	700 W 31st St STE 904	ONE PARK PLACE TOWER CONDOMINIUM---UNIT 904
JA29920261500000000	2938 Mercier St	2938 MERCIER / LOT 20 BLK 11 WINTER PARK
JA29430030900000000	2321 Fairmount Ave	2321 FAIRMOUNT FAIRMOUNT PARK LOT 40 BLK 6
JA29440071700000000	2341 Jarboe St	2341 JARBOE / LOT 30 BLK 2 FAIRMOUNT PARK
JA29430022600000000	2302 Mercier St	2302 MERCIER/VAC LOT FAIRMOUNT PARK LOT 2 BLK 5
JA29440250900000000	2524 Summit St	/S 10 FT LOT 15 ALL LOTS 16 & 17 BLK 6 EXC PRT TO ST OF MO FOR I 35 GATES ADD
JA29340190800000000	1635 Jefferson St	1635 JEFFERSON / LOT 57 BLK 3 KING & BOUTONS ADD
JA29420141500000000	2138 Holly St	2138 HOLLY HOLLY PLACE LOTS 19 & 20 & E 1/2 VAC MERCIER TERR LY W & ADJ
JA29440313300000000	2624 Madison Ave	2624 MADISON / LOT 13 BLK 8 N 12.5 FT LOT 14 BLK 8 GATES ADD
JA29440314300000000	2604 Madison Ave	2604 MADISON / LOT 3 BLK 8 GATES ADD
JA29340213700000000	1630 Summit St	1630 SUMMIT PROSPECT PLACE LOTS 52 & 55
JA29910160200005006	700 W 31st St STE 507	ONE PARK PLACE TOWER CONDOMINIUM---UNIT 507
JA29440051400000000	2329 Monitor Pl	2329 MONITOR PL / LOT 46 MARY TROOSTS ADD
JA29410053100000000	1706 Summit St	1706 SUMMIT COMM PLAT OF JOSEPH JARBOE ESTN 33 1/3 FT OF S 100.0 FT TR A
JA29430060300000000	2400 Allen Ter	2400 ALLEN PRT SW 1/4 & NW 1/4 OF SEC 7-49-33 BEG ON E LI FRISCO RY R/W 442 FT N OF C/L 25TH ST AS MEAS AT R/A TO SD ST TH DUE E 597.33 FT TH NWLY ALG ACCESS RD TO PT 354.65 FT N OF S LI NW 1/4 SD SEC TH WLY 170.36 FT M/L TO ELY LI FRISCO R/Y TH SLY ALG SD R/W TO POB
JA29910160200008005	700 W 31st St STE 805	ONE PARK PLACE TOWER CONDOMINIUM---UNIT 805
JA29910160200019003	700 W 31st St UNIT 1904	ONE PARK PLACE TOWER CONDOMINIUM SECOND RESURVEY---UNIT 1904

JA29910160200007005	700 W 31st St UNIT 705	ONE PARK PLACE TOWER CONDOMINIUM SECOND RESURVEY---UNIT 705
JA29910160200007003	700 W 31st St UNIT 701	ONE PARK PLACE TOWER CONDOMINIUM SECOND RESURVEY---UNIT 701
JA29420113300000000	1824 Holly St	/LOT 79 BLK 3 RES OF WHIPPLES 2ND ADD
JA29440321300000000	2637 Madison Ave	2637 MADISON / N 21.5 FT LOT 22 S 10 FT LOT 23 BLK 7 GATES ADD
JA29440062500000000	2324 Monitor Pl	2324 MONITOR PL / S 10 FT LOT 10 N 20 FT LOT 11 MARY TROOST ADDITION
JA29410091600000000	2015 West Pennway Ter	2015 W PENNWAY TER KANSAS CITY /REPLAT OF PENNWAY PLAZA LOT 1 BLK 6 & E 1/2 VAC PENNWAY TERR LY W OF & AD
JA29440052900000000	2316 Madison Ave	2316 MADISON / N 30 FT LOT 29 & S 5 FT LOT 30 MARY TROOSTS ADD
JA29340223700000000	1626 Madison Ave	1626 MADISON / N 23 FT LOT 89 PROSPECT PLACE
JA29910041400000000	2742 Jarboe St	2742 JARBOE / LOT 22 BLK 2 CONOVER & FOSTERS ADD
JA29910160200005002	700 W 31st St STE 503	ONE PARK PLACE TOWER CONDOMINIUM---UNIT 503
JA29910033600000000	2704 Belleview Ave	2704 BELLEVIEW / LOT 3 BLK 3 CONOVER & FOSTERS ADD
JA29340226101000000	1656 Madison Ave	1656 MADISON SW 1/4 SE 1/4 SEC 6 49 33 BEG ON W LI MADISON AVE 164 FTN OF N LI 17TH ST TH N ALG SD W LI 75 FT TH W 132 FT TH S 75 FT TH E 132 FT TO BEG
JA29430022300000000	2310 Mercier St	2310 MERCIER FAIRMOUNT PARK LOTS 5 & 6 BLK 5
JA29410203000000000	2030 Jefferson St	2030 JEFFERSON / LOT 16 BLK 4 COLEMANS 1ST ADD
JA29920021500000000	2701 Southwest Blvd	SEC 18-49-33 NE1/4 NW1/4 WINTER PARK LOTS 1-11 BLK 2 & VAC PT OF SOUTHWEST BLVD LY NW & ADJ
JA29430040100000000	2302 Fairmount Ave	/WINTER & COATES SUB BLKS 12 & 13 FAIRMOUNT PARK LOTS 1 & 2 BLK 14
JA29410283300000000	2114 Madison Ave	2114 MADISON WINTER ADD LOTS 64, 65, & 66 BLK 26
JA29440272700000000	2525 Southwest Blvd	BOULEVARD BREWING 1ST PLAT---LOT 3
JA29410062101000000	1730 Madison Ave	SEC 07-49-33 NW1/4 NE1/4 JARBOE'S ADD LOT 33 BLK 2
JA29440312000000000	2641 Belleview Ave	2641 BELLEVIEW LINCOLN PLACE LOT A
JA29920291101000000	3120 Mercier St	WINTER PARK LOTS 8-14 BLK 14
JA29910033400000000	2708 Belleview Ave	2708 BELLEVIEW / LOT 5 BLK 3 CONOVER & FOSTERS ADD
JA29410301800000000	2121 Summit St	SOUTH SIDE PLACE---LOTS 30-45 BLK 5
JA29410132600000000	1837 Summit St	MERRIAM PLACE---ALL OF TH N 4.50' OF LOT 11 & ALL OF TH S 33' OF LOT 10 BLK 5 (KNOWN AS TR. B ON CERT SUR S-11 PG-36)
JA29410210700000000	2017 West Pennway	2017 W PENNWAY / LOT 14 BLK 17 EXC PRT TAKEN FOR PUBLIC PARK CATES ADD

JA29910051200000000		CONOVER & FOSTER'S ADD---PT LOTS 44 & 45 BLK 5 DAF: BEG SW COR LOT 44 TH N 87 DEG 01 MIN 46 SEC W 25.46' TH N 02 DEG 46 MIN 17 SEC E 37.2' TH S 87 DEG 09 MIN 38 SEC E 90.3' TH S 62 DEG 56 MIN 29 SEC W 74.74' TO POB (KNOWN AS TRACT 2 CERT SUR T-40 PG-24)
JA29440273000000000	2500 Belleview Ave	BOULEVARD BREWING FIRST PLAT--- TRACT A
JA29410283800000000	2141 Belleview Ave	THAYERS ADD LOTS 8-10 BLK 1
JA29920370301000000	3029 Southwest Blvd	SEC 18-49-33 MADISON PLACE S 5.01' OF LOT 297 & ALL LOT 298 & N 1/2 CAC ALLEY LY S & ADJ (LEASEHOLD ACCOUNT) ***LEASEFEE ACCOUNT JA29920370302000000 & KPIN 248808***
JA29440272800000000	2536 Belleview Ave	BOULEVARD BREWING 1ST PLAT---LOT 4 (Lease Fee Acct Only) THE PLANNED INDUSTRIAL EXPAN AUTH OF KC (JA29440272800000000 was the APN as of 10-MAY-2007)
JA29340215700000000	1662 Summit St	1662-68 SUMMIT SEC-06 TWP - 49 RNG 33 PT OF SW 1/4 SE 1/4 DAF BEG 30 FT MOL W 30 FT MOL N OF SE COR SD1/4 TH W 140 FT TH N 134 FT E 140 FT TH S 134 FT TO POB
JA29340191100000000	1643 Jefferson St	1643 JEFFERSON / LOT 53 BLK 3 KING & BOUTONS ADD
JA29440282200000000	2630 Jarboe St	GRACE NICHOLL ADDITION LOT 1
JA29440082600000000	1104 W 24th St	1104 W 24TH ST / E 22.5 FT OF W 67.5 FT LOTS 23 24 & 25 BLK 3 FAIRMOUNT PARK
JA29440050700000000	2315 Monitor Pl	2315 MONITOR PL / LOT 40 MARY TROOSTS ADD
JA29440070700000000	2317 Jarboe St	2317 JARBOE / LOT 42 BLK 2 FAIRMOUNT PARK
JA29420111700000000	1837 Mercier St	1837 MERCIER RES OF WHIPPLES 2ND ADD LOT 97 BLK 3
JA29910160200006007	700 W 31st St STE 606	ONE PARK PLACE TOWER CONDOMINIUM---UNIT 606
JA29440062100000000	2332 Monitor Pl	2332 MONITOR PL MARY TROOST ADD E 18.3 FT OF N35 FT LOT 15 & N 35 FT LOT 16
JA29410072300000000	1701 Jarboe St	1023 W 17TH ST/VAC LOT JARBOES ADD ALL OF LOT 57 & W 26.66 FT OF LOT 56 BLK 3
JA29920260800000000	2927 Terrace St	2927 TERRACE / LOTS 30 31 & 32BLK 11 WINTER PARK
JA29910033901000000	2712 Belleview Ave	CONOVER & FOSTERS ADD---LOT 7 BLK 3
JA29440083302000000	2326 Jarboe St	/LOTS 13 & 14 BLK 3 FAIRMOUNT PARK
JA29410284000000000	2105 Belleview Ave	FRANKLIN HEIGHTS
JA29910094900000000	2812 Summit St	2812-14 SUMMIT LINCOLN PARK LOTS 7 & 8 BLK 7
JA29430011500000000	2330 Holly St	2330 HOLLY / LOT 16 BLK 4 FAIRMOUNT PARK
JA29920282000000000	3028 Holly St	/WINTER PARK LOT 14 BLK 13

JA2944028200000000	2642 Jarboe St	2642 JARBOE / E 90 FT OF S 4 FT LOT 2 E 90 FT LOTS 3 & 4 BLK 4 LINCOLN PARK
JA2941021200000000	2006 Summit St	2006 SUMMIT CATES ADD LOT 26 BLK 17
JA2941021110000000	2032 Summit St	2032 SUMMIT/ALL OF LOT 70 EXC PT IN PUB PARK BLK 24 LOTTS ADDITION
JA2991009050000000	2811 Madison Ave	2811 MADISON / LOT 47 BLK 7 LINCOLN PARK
JA2991009020000000	2803 Madison Ave	/LINCOLN PARK PRT LOTS 50 51 &52 BLK 7 LY E OF LI BEG 31.2 FT E OF SW COR LOT 50 & RNG NEIN STR LI TO NE COR LOT 52
JA2944030030000000	2605 Jarboe St	2605 JARBOE / LOT 38 BLK 9 GATES ADD
JA2942012190000000	1212 W 20th Ter	1212 W 20TH TER / LOT 125 BLK 4 RES OF WHIPPLES 2ND ADD
JA2944031180000000	2637 Belleview Ave	2637 BELLEVIEW / LOT 22 BLK 8 GATES ADD
JA2944008100000000	2319 Holly St	2319 HOLLY / LOTS 41 & 42 BLK 3 FAIRMOUNT PARK
JA2944016020000000	2401 Holly St	2401 HOLLY/VAC LOT FAIRMOUNT PARK LOTS 22 THRU 26 BLK 10
JA2944016090000000	1020 W 25th St	1020 W 25TH ST FAIRMOUNT PARK LOTS 8 THRU 15 BLK 11 & ALL VAC JARBOE ADJ LOT 12 & E 1/2 VAC JARBOE ADJ LOT 13 & S 1/2 VAC ALLEY ADJ LOTS 8 THRU 12 & N 1/2 VAC ALLEY ADJ LOTS 13 THRU 15 EXC PRT OF LOT 8 & VAC ALLEY BEG ON E LI LOT 8 AT PT 75 FT S OF N LI LOT 17 TH W 32.97 FT TO C/L VAC ALLEY TH NELY 37.05 FT TH S 17.39 FT TO BEG ALSO EXC PRT SD LOTS 8 THRU 12 IN 25TH ST
JA2944005100000000	2321 Monitor Pl	2321 MONITOR PL / S 10 FT LOT 42 N 20 FT LOT 43 MARY TROOSTS ADD
JA2943001060000000	2315 Mercier St	2315 MERCIER / LOT 43 BLK 4 FAIRMOUNT PARK
JA2942001010000000	1700 Holly St	/RESURVEY OF WHIPPLES 2ND ADD LOT B BLK 1
JA2943002100000000	2317 Terrace St	2317 TERRACE ST / LOT 42 BLK 5FAIRMOUNT PARK
JA2941020040000000	715 W 20th St	715 W 20TH ST / E 25.5 FT OF W75.5 FT LOTS 47 & 48 BLK 4 COLEMANS 1ST ADD
JA2943001120000000	2338 Holly St	2338 HOLLY / LOT 20 BLK 4 FAIRMOUNT PARK
JA2944003060000000	2311 Summit St	2311 SUMMIT / S 25 FT LOT 31 JAUDONS ADD
JA2944009020000000	723 Southwest Blvd	723 SOUTHWEST BLVD JAUDONS ADD ALL LY S OF SOUTHWEST BLVD LOT 34 ALL LY SE OF SOUTHWEST BLVD LOT 35
JA2941004100000000	1734 Jefferson St	1734 JEFFERSON/YOUTH CENTER MERRIAM PLACE ALL LOT 21 & N 10 FT LOT 22 BLK 1
JA2941013160000000	1836 Jefferson St	1836 JEFFERSON/N 25 FT LOT 22 BLK 5 MERRIAM PLACE
JA2944030090000000	2621 Jarboe St	2621 JARBOE / N 19 FT LOT 30 BLK 9 S 13 FT LOT 31 BLK 9 GATES ADD
JA2941026040000000	2107 Holly St	2107 HOLLY / LOTS 3 & 4 BLK 28WINTERS ADDITION

JA29920262700000000	2904 Mercier St	2904 MERCIER / WINTER PARK LOT 3 & 4 BLK 11
JA29910022500000000	2706 Madison Ave	2706 MADISON / S 12 1/2 FT LOT 2 & ALL LOTS 3 & 4 BLK 5 LINCOLN PARK
JA29920281900000000	3006 Holly St	3006 HOLLY / VAC LOT WINTER PARK LOTS 3 & 4 BLK 13
JA29910022600000000	2728 Madison Ave	/LINCOLN PARK PRT LOT 16 BLK 5LY W OF LI BEG ON N LI 114.75 FT W OF NE COR & RNG SW IN STRLI TO SW COR
JA29910080700000000	2835 Bellevue Ave	2835 BELLEVUE / LOT 35 BLK 8 LINCOLN PARK
JA29340190900000000	1637 Jefferson St	1637 JEFFERSON / LOT 56 BLK 3 KING & BOUTONS ADD
JA29340203800000000	1624 Jefferson St	1624 JEFFERSON/E 128 FT LOT 17BLK 4 KING & BOUTONS ADD
JA29410212100000000	2004 Summit St	2004 SUMMIT CATES ADD LOT 27 BLK 17
JA29410211000000000	2034 Summit St	2034 SUMMIT/ALL OF LOT 69 EXC PT IN PUB PARK BLK 24 LOTS ADD
JA29440050400000000	2307 Monitor Pl	2307 MONITOR PL / S 55 FT LOT 37 ALSO N1/2 VAC ALLEY S OF & ADJ MARY TROOSTS ADD
JA29420122600000000	1221 W 20th St	1221 W 20TH / LOT 108 BLK 4 RES OF WHIPPLES 2ND ADD
JA29920230100000000	2908 Southwest Blvd	2908 SOUTHWEST BLVD GARFIELD PARK ALL LOTS 209 THRU 215 ALSO VAC PRT OF SOUTHWEST BLVD LY SLY & ADJ
JA29910130800000000	2923 Holly St	2923 HOLLY CONT OF CONOVER & FOSTERS ADD LOTS 32 & 33 BLK 2
JA29440313900000000	2612 Madison Ave	2612 MADISON / LOT 7 BLK 8 GATES ADD
JA29410203400000000	2022 Jefferson St	2022 JEFFERSON / ALL LOTS 11 & 12 BLK 4 COLEMANS 1ST ADD
JA29410201900000000	2037 Summit St	2037 SUMMIT COLEMANS 1ST ADD ALL LOTS 29 & 30 BLK 4
JA29920250100000000	1301 W 29th St	1301 W 29TH ST WINTER PARK LOTS 1 THRU 9 BLK 10
JA29410201100000000	2015 Summit St	2015 SUMMIT / LOT 41 BLK 4 COLEMANS 1ST ADD
JA29910051100000000	2802 Jarboe St	2802 JARBOE CONOVER AND FOSTERS ADD LOT 2 BLK 5 (EXC W 41 FT)
JA29910020100000000	2700 Madison Ave	2700 MADISON LINCOLN PARK ALL LOT 1 N 12 1/2 FT LOT 2 BLK 5
JA29910110200000000	907 W 29th St	907-11 W 29TH ST / ALL LOTS 4 THRU 6 BOSCHENRIEHTER PLACE
JA29910121200000000	2925 Jarboe St	2925 JARBOE CONOVER AND FOSTERS CONT LOT 32 BLK 1
JA29910094800000000	2836 Summit St	2836 SUMMIT/LINCOLN PARK LOTS 17 18 19 & N 9 FT LOT 20 BLK 7
JA29910041800000000	2706 Jarboe St	2706 JARBOE / LOT 4 BLK 2 CONOVER & FOSTERS ADD
JA29920252300000000		/WINTER PARK ADD PRT 14 FT SPUR TRACK IN BLK 10 S OF 29TH ST & N OF VAC 30TH ST
JA29910132700000000	2916 Jarboe St	2916 JARBOE/VAC LOT CONT OF CONOVERS & FOSTERS ADDLOT 9 BLK 2
JA29920260400000000	2911 Terrace St	2911 TERRACE / WINTER PARK LOTS 38 & 39 BLK 11
JA29410062200000000	1726 Madison Ave	1726 MADISON / LOT 32 BLK 2 JARBOES ADD
JA29920281000000000	3032 Holly St	3032 HOLLY/VAC LOT WINTER PARK LOT 17 BLK 13

JA29910121100000000	2923 Jarboe St	2923 JARBOE / VAC LOT	CONT OF CONOVER & FOSTERS ADD LOT 33 BLK 1
		1013 W 29TH / E 26 FT LOTS	42-43-44 BLK 1 CONT OF CONOVER & FOSTERS ADD
JA29910120200000000	1013 W 29th St		
JA29910133400000000	2927 Holly St	2927 HOLLY / LOT 31 BLK 2	CONT OF CONOVER & FOSTERS ADD
JA29920121300000000	2812 Terrace St	2812 TERRACE / LOTS 1 TO 5	INCL BLK 7 WINTER PARK
JA29910123500000000	2916 Belleview Ave	/CONT OF CONOVER & FOSTERS ADDALL OF LOTS 7 & 8 & N 16.66 FTOF LOT 9 BLK 1	
JA29910100500000000		2929 MADISON/VAC LOT	ROTTERDAM ALL OF LOTS 23 THRU 25 BLK 1
		3014-18 JARBOE	CONT OF CONOVER & FOSTERS ADD ALL LOTS 8 THRU 18 BLK 3
JA29910141900000000	3014 Jarboe St		
JA29910152500000000	3033 Jarboe St	3033 JARBOE / LOT 32 BLK 4	CONT OF CONOVER & FOSTERS ADD
		1019 W 27TH ST / W 30 FT OF E 59 FT OF LOTS 46-47 & 48	BLK 3 CONOVER & FOSTERS ADD
JA29910030300000000	1019 W 27th St		
JA29430012500000000	2310 Holly St	2310 HOLLY / LOT 6 BLK 4	FAIRMOUNT PARK
		2318 SUMMIT/VAC LOT	F J BAIRDS ADD W 35 FT OF S 9 FT LOT 8 W 35 FT OF N 21 OF S 23 FT LOT 9 E 67 FT OF N 5 FT OF S 7 FT LOT 9
JA29440042100000000	2318 Summit St		
JA29440042500000000	2321 Madison Ave	SEC 07-49-33 NW1/4 SE1/4 BAIRDS F J ADD LOTS 20-22 (EX PT IN MADISON AVE) WYOMING ST KANSAS CITY /GARFIELD PARK TH PT LOTS 216 THRU 218 & TH PT NW 1/4 SEC 18-49-33 DAF: BEG AT MOST WLY COR LOT 216 TH NWLY 38' TH NELY 110' TO PT ON SWLY LI OF A LEAD TRACK FPR RR TH SELY ALG SD SWLY LI & ALG CURV TO RI TO A PT ON NWLY ROW LI WYOMING ST TH NWLY ALG SD NWLY LI TO TH MOST WLY COR LOT 216 & POB	
JA29920031000000000			
JA29410081200000000	1740 West Pennway Ter	18TH ST KANSAS CITY	/REPLAT OF PENNWAY PLAZA TR-A BLK 1
JA29920272401000000	2941 Mercier St	SEC 18-49-33 SE1/4 NW1/4 WINTER PARK LOTS 23 & 24	BLK 12
JA29340214400000000	1616 Summit St	1616 SUMMIT	PROSPECT PLACE LOT 39
JA29340203900000000	1622 Jefferson St	1622 JEFFERSON/E 128 FT LOT 16	BLK 4 KING & BOUTONS ADD
JA29440070900000000	2321 Jarboe St	2321 JARBOE / LOT 40 BLK 2	FAIRMOUNT PARK
JA29920290300000000	3007 Terrace St	3005-07 TERRACE/VAC LOT	WINTER PARK LOTS 45 THRU 47 BLK 14
JA29910130300000000	2901 Holly St	/CONT OF CONOVER & FOSTERS ADDW 83.45 FT LOTS 42 43 & 44 BLK2	
		2459 SUMMIT / ALL LOTS 3 THRU 5	BLK 9 LY W OF JEFFERSON EXC PRT IN RR EXC PRT IN SW TRFWY & EXC PRT IN I 35 A J LLOYDS SUB
JA29440180100000000	2459 Summit St		

JA29440280100000000	2600 Jarboe St	2600 JARBOE / LOT 1 BLK 10 GATES ADD
JA29440071000000000	2323 Jarboe St	2323 JARBOE / LOT 39 BLK 2 FAIRMOUNT PARK
JA29420140100000000	2100 Holly St	2100 HOLLY / LOT 1 HOLLY PL
JA29920350601000000	3059 Southwest Blvd	3051-59 SOUTHWEST BLVD MADISON PLACE LOTS 381 THRU 383 & ALL LOT 384 EXC BEG NWLYCOR SD LOT TH NELY ALG NLY LI SD LOT 1.05 FT TH SELY TO SLY LI SD LOT TH SWLY ALG SD SLY LI 0.77 FT TO SWLY COR TH NWLY ALG WLY LI 120 FT TO BEG ALSO NLY 1/2 VAC ALLEY LY SLY & ADJ
JA29440320700000000	2621 Madison Ave	2621 MADISON / N 20 FT LOT 30 BLK 7 S 10 FT LOT 31 BLK 7 GATES ADD
JA29420141200000000	2128 Holly St	2128 HOLLY HOLLY PLACE LOT 15 & E 1/2 VACMERCIER TER LY W & ADJ
JA29410300800000000	2130 Jefferson St	2130 JEFFERSON / LOTS 15 16 17 & 18 BLK 5 SOUTH SIDE PLACE
JA29440281400000000	2608 Jarboe St	2608 JARBOE GATES ADD S 15.5 FT LOT 5 & N 12 FT LOT 6 BLK 10 & E 1/2 VAC HOLLY PLACE W OF & ADJ
JA29920281300000000	3020 Holly St	3020 HOLLY/VAC LOT WINTER PARK LOT 11 BLK 13
JA29910060100000000	2840 Jarboe St	/CONOVER & FOSTERS ADD PRT LOT23 BLK 5 LY SE OF LI BEG NE COR TH SW IN STR LI TO PT ON SLI 83.34 FT E OF SW COR
JA29430031700000000	2316 Terrace St	2316 TERRACE FAIRMOUNT PARK LOT 9 BLK 6
JA29910160200020003		ONE PARK PLACE TOWER CONDOMINIUM---PT OF UNIT 2001 LYING S & W OF SD UNIT (KNOWN AS UNIT 2005 CERT SUR T-30 PG-11)
JA29440030400000000	2307 Summit St	2307 SUMMIT / S 25 FT LOT 30 JAUDONS ADD
JA29910094600000000	2850 Summit St	2850 SUMMIT STRECHERS SUB OF LOTS 23-26 BLK 7 LINCOLN PARK LOTS 6 & 8
JA29920130100000000	2800 Mercier St	2800 MERCIER / LOTS 1 THRU 10 & N 8.3 FT LOT 11 BLK 6 WINTER PARK
JA29920160100000000	2849 Terrace St	2849 TERRACE / WINTER PARK PRTLLOT 25 LY SW OF STR LI RNG FROM SE COR TO NW COR ALL LOTS26 27 & 28 & PRT LOT 29 LY SW OF STR LI RNG FRM NW COR TO SECOR BLK 6 & ALL VAC ALLEY ADJ SD TRACT
JA29910140600000000	3009 Holly St	3009 HOLLY / LOT 44 BLK 3 CONT OF CONOVER & FOSTERS ADD
JA29920351600000000	3030 Roanoke Rd	3011-30 ROANOKE MADISON PLACE PRT OF LOTS 389-400 & 443 & PRT OF VAC 31ST ST& VAC ALLEYS ALL DAF: BEG SW COR OF LOT 398 OF SD SUB TH W 14FT TH S 25 FT TH W 29 FT TH N 150 FT TH NE 218 FT TH S 361FT TH W 118 FT TH S 89 FT TO POB
JA29440301600000000	2620 Belleview Ave	2620 BELLEVIEW / LOT 11 BLK 9 GATES ADD
JA29440300500000000	2611 Jarboe St	2611 JARBOE / LOT 35 BLK 9 GATES ADD
JA29410190700000000	2011 Jefferson St	2011 JEFFERSON / LOT 43 BLK 3 COLEMANS 1ST ADD
JA29420152100000000	2124 Mercier St	2124 MERCIER/VAC LOT RESERVOIR PLACE LOTS 46 47 & 48

JA29410061500000000	1750 Madison Ave	1750 MADISON / LOT 39 BLK 2 JARBOES ADD
JA29910132400000000	2922 Jarboe St	2922 JARBOE / LOT 12 BLK 2 CONT OF CONOVER & FOSTERS ADD
JA29420120200000000	1203 W 20th St	1203 W 20TH ST / LOT 117 BLK 4RES OF WHIPPLES 2ND ADD
JA29420120700000000	1213 W 20th St	1213 W 20TH ST / LOT 112 BLK 4RES OF WHIPPLES 2ND ADD
JA29440281700000000	2602 Jarboe St	2602 JARBOE / LOT 2 BLK 10 N 1FT LOT 3 BLK 10 GATES ADD
JA29420121800000000	1214 W 20th Ter	1214 W 20TH TER / LOT 126 BLK 4 RES OF WHIPPLES 2ND ADD
JA29910160200011004	700 W 31st St STE 1106	ONE PARK PLACE TOWER CONDOMINIUM---UNIT 1106
JA29430022200000000	2312 Mercier St	2312 MERCIER / LOT 7 BLK 5 FAIRMOUNT PARK
JA29340205100001005	1608 Jefferson St	SEC 06-49-33 SE1/4 SE1/4 SUMMIT AT SIXTEENTH UNIT E
JA29340205100003002	1606 Jefferson St	SEC 06-49-33 SE1/4 SE1/4 SUMMIT AT SIXTEENTH UNIT F2
JA29340205100002003	703 W 16th St	SEC 06-49-33 SE1/4 SE1/4 SUMMIT AT SIXTEENTH UNIT A4
JA29440301100000000	2646 Belleview Ave	2646 BELLEVIEW / LOT 4 & E 1/2OF VAC ALLEY W OF & ADJ BLK 3 LINCOLN PARK
JA29920300200000000		SEC 18-49-33 SW1/4 NW1/4 PT NW 1/4 DAF: BEG A SW COR LOT 123 MADISON SUB TH NELY & ALG A CURV TO LF 367' TH SWLY 140' MOL TH SWLY ALG A CURV TO RI 236' MOL TO N ROW LI OF 31ST ST TH ELY 28.9 TO POB
JA29440081800000000	2339 Holly St	2339 HOLLY / LOT 31 BLK 3 FAIRMOUNT PARK
JA29410071300000000	1750 Belleview Ave	1750 BELLEVIEW / CHURCH JARBOES ADD S 20 FT OF E 55.46FT OF LOT 67 E 55.46 FT EXC PRT IN PUBLIC PARK LOT 68 BLK 3
JA29920290200000000	3001 Terrace St	3001 TERRACE WINTER PARK LOT 48 BLK 14
JA29920263200000000	2940 Mercier St	2940 MERCIER WINTER PARK LOTS 21 & 22 BLK 11
JA29910160200009005	700 W 31st St STE 905	ONE PARK PLACE TOWER CONDOMINIUM---UNIT 905
JA29920371102000000		SEC 18-49-33 MADISON PLACE LOTS 290-296 & LOT 297 (EX SWLY 5.01') & NWLY 1/2 VAC ALLEY LY SELY OF & ADJ TO SD LOTS (LEASEFEE ACCOUNT) ***LEASEHOLD ACCOUNT IS JA29920371102000000***
JA29910160200016004	700 W 31st St STE 1603	ONE PARK PLACE TOWER CONDOMINIUM---UNIT 1603
JA29440042000000000	2320 Summit St	2320-22 SUMMIT F J BAIRDS S 2 FT LOT 9 & N 21 FT LOT 10
JA29410053400000000	1730 Summit St	1730 SUMMIT/S 20 FT LOT 4 N 20FT LOT 5 BLK 1 JARBOES ADD
JA29440070500000000	2313 Jarboe St	2313 JARBOE / LOT 44 BLK 2 FAIRMOUNT PARK
JA29430011400000000	2334 Holly St	2334 HOLLY FAIRMOUNT PARK ALL LOTS 17 & 18 BLK 4
JA29440081400000000	2331 Holly St	2331 HOLLY / LOT 35 BLK 3 FAIRMOUNT PARK
JA29410190600000000	2009 Jefferson St	2009 JEFFERSON / LOT 44 BLK 3 COLEMANS 1ST ADD
JA29440250400000000	2537 Madison Ave	2537 MADISON / LOTS 31 TO 35 INCL BLK 6 GATES ADD

JA29410132500000000	1830 Jefferson St	1830 JEFFERSON OF LOT 20 BLK 5	MERRIAM PLACE ALL	OF LOTS 18 & 19 & N	35 FT
JA29410211200000000	2026 Summit St	2026 SUMMIT / LOT 71 EXC PRT LOTTS ADD	IN PARK ALL LOT 72 & S 25.5 FT LOT 73 BLK 24		
JA29440250302000000	2519 Madison Ave	2519 MADISON AVE	GATES ADD LOTS 36-42 BLK 6		
JA29920120300000000	2805 Southwest Blvd	2805-07-09 SOUTHWEST BLVD / SW BLVD ADJ	WINTER PARK LOTS 3 4 & 5 BLK 8 ALSO VAC PRT		
JA29340226500000000	1500 Jarboe St	SEC 06-49-33 SW1/4 SE1/4 PAYNE'S ADDITION RESURVEY LOT 3 AND PT LOT 4 BLK 8 RES OF PAYNE'S ADD, DAF BEG NE COR LOT 3 TH ALG SE LI LOTS 3 AND 4 80.59' TH NWLY 140.03' TO A PT ON W LI OF LOT 4 TH NELY 79.70' ALG W LI OF LOTS 3 AND 4 TO THE NW COR OF LOT 3 TH SELY ALG N LI OF LOT 3 140.03' TO POB (KNOWN AS TRACT A ON CERT SUR BK S7 PG 28)			
JA29410130800000000	1827 Summit St	/MERRIAM PLACE S 25 FT LOT 6 & ALL LOTS 7 & 8 BLK 5			
JA29420182000000000	1834 Mercier St	1834 MERCIER/VAC LOT	RES OF WHIPPLES 2ND ADD LOT 44 BLK 2		
JA29420171300000000	1312 W 21st St	1312 W 21ST ST/VAC LOT	MORSES 1ST ADD E 5 FT OF S 77 FT LOT 11 W 20 FT OF S 77 FT LOT 12		
JA29410271800000000	2115 Jarboe St	2115 JARBOE	WINTERS ADD TRACT 2 ON CERT OF SURVEY OF S 1 FT OF LOT 29 ALL LOTS 30 THRU 32 & N 24 FT OF LOT 33 BLK 27 FILED AS DOCMT #K527591 IN BK S-1 AT PG 163 ON 7/7/1982		
JA29410281200000000	2129 Belleview Ave	2129 BELLEVIEW / LOT 3 BLK 1 THAYERS ADD			
JA29910131900000000	2936 Jarboe St	2936 JARBOE / LOT 20 BLK 2 CONT OF CONOVER & FOSTERS ADD			
JA29410031200000000	1703 Jefferson St	1703 JEFFERSON/BILLBOARD	MERRIAM PLACE ALL	OF LOTS 1 THRU 3 & N 20 FT LOT 4 BLK 2	
JA29910142000000000	3012 Jarboe St	3012 JARBOE / LOT 7 BLK 3 CONT OF CONOVER & FOSTERS ADD			
JA29440320900000000	2625 Madison Ave	2625 MADISON / N 12.5 FT LOT	27 & ALL LOT 28 BLK 7	GATES ADD	
JA29440250301000000	2517 Madison Ave	/GATES ADD LOTS 43-46 BLK 6			
JA29440080400000000	2305 Holly St	2305 HOLLY / LOT 48 BLK 3 FAIRMOUNT PARK			
JA29910123600000000	1018 W 30th St	1018 W 30TH ST	CONT OF CONOVER	& FOSTERS ADD E	62.5 FT LOTS 23 THRU 25 BLK 1
JA29440052700000000	2320 Madison Ave	2320 MADISON / N 20 FT LOT 27 S 10 FT LOT 28 MARY TROOST ADDITION			
JA29910070401000000		/CONOVER & FOSTERS ADD W 75 FT LOTS 27 & 28 & ALL LOT 29 BLK 4			

		2377 ALLEN TURKEY CREEK PUMPING STATION WINTER & COATES SUB OF BLK 12 LOTS 1 THRU 7 & 9 THRU 11 (EXCPRT IN ST) & TR DAF: BEG SW COR LOT 9 BLK 15 ON E LI ALLEN AVE TH SLY ALG SD E LI 270 FT TO W LI FAIRMOUNT AVE TH N 130FT TO SE COR LOT 7 TH NWLY TO POB
JA29430050600000000	2377 Allen St	
JA29440040100000000	801 W 23rd St	801 W 23RD ST / CHURCH F J BAIRDS ADD LOTS 1 THRU 7 INCL
JA29410061300000000	1743 Belleview Ave	1743 BELLEVIEW/N 10 FT LOT 42 S 15 FT LOT 43 BLK 2 JARBOES ADD
JA29920021400000000	1213 W 27th St	1213 W 27TH ST WINTER PARK ALL OF ALL OF LOTS 12 THRU 16 BLK 1 EXC PRTS OF LOTS 15 & 16 IN RR R/W
JA29910160200015004	700 W 31st St STE 1506	ONE PARK PLACE TOWER CONDOMINIUM---UNIT 1506
JA29910021600000000	2735 Belleview Ave	2735 BELLEVIEW / PRT LOT 31 BLK 5 LY W OF LI BEG 25.5 FT WOF NE COR & RNG SW IN STR LI TO PT ON S LI 51 FT W OF SE COR LINCOLN PARK
JA29910160200018003	700 W 31st St STE 1804	ONE PARK PLACE TOWER CONDOMINIUM---UNIT 1804
JA29420189000000000	1720 Holly St	1720-24 HOLLY RESURVEY OF WHIPPLES 2ND ADD LOTS F & G & LOTS 10 THRU 15 BLK 2
JA29430011800000000	2324 Holly St	2324 HOLLY / LOT 13 BLK 4 FAIRMOUNT PARK
JA29910070600000000	1004 W 29th St	1004 W 29TH ST / VAC LOT CONOVERS & FOSTERS ADD W 39 FTOF E 98 FT LOT 25 & 26 BLK 4
JA29420189200000000	1844 Mercier St	1844-46 MERCIER WHIPPLES 2ND ADD RES OF S 1/2 LOT 48 & ALL LOTS 49 & 50 BLK 2
JA29440071500000000	2337 Jarboe St	2337 JARBOE / LOT 32 BLK 2 FAIRMOUNT PARK
JA29420180400000000	1800 Mercier St	1800 MERCIER/VAC LOT RES OF WHIPPLES 2ND ADD LOT 26 BLK 2
JA29910081500000000	906 W 29th St	906 W 29TH ST / E 28 FT OF W 55 FT OF S 22 FT LOT 24 E 28 FT OF W 55 FT LOTS 25 & 26 BLK 8 LINCOLN PARK
JA29910160200016002	700 W 31st St STE 1601	ONE PARK PLACE TOWER CONDOMINIUM---UNIT 1601
JA29910160200009004	700 W 31st St STE 906	ONE PARK PLACE TOWER CONDOMINIUM---UNIT 906
JA29920021101000000	2730 Mercier St	WINTER PARK---LOTS 1-3 BLK 3
JA29410205000000000	2029 Summit St	COLEMANS FIRST ADD---LOTS 32-35 BLK 4
JA29410063000000000	1755 Belleview Ave	JARBOE'S ADDITION---LOT 40 BLK 2 (CERT SUR S-11 PG-18)
JA29920371101000000	3025 Southwest Blvd	SEC 18-49-33 MADISON PLACE LOTS 290-296 & LOT 297 (EX SWLY 5.01') & NWLY 1/2 VAC ALLEY LY SELY OF & ADJ TO SD LOTS (LEASEHOLD ACCOUNT) ***LEASEFEE ACCOUNT IS JA29920371102000000 & KPIN 248881***
JA29410053600000000	1713 Madison Ave	1715 SUMMIT ST JARBOES ADD TH N 38.83 FT OF LOT 21 BLK 1
JA29910042500000000	2708 Jarboe St	CONOVER & FOSTER'S ADD---LOTS 5 & 6 BLK 2

JA29910141600000000	1104 W 31st St	1104 W 31ST ST	CONT OF CONOVER & FOSTERS ADD LOTS 22 THRU 24 BLK 3
JA29410030400000000	1707 Jefferson St	1707 JEFFERSON/S	30 FT LOT 4 N25 FT LOT 5 BLK 2 MERRIAM PLACE
JA29410063300000000	1738 Madison Ave	JARBOE'S ADD---	LOT 36 BLK 2 (KNOWN AS TR 2 CERT SUR S13 PG-85)
JA29340203500000000	1630 Jefferson St	1630 JEFFERSON/E	128 FT LOT 20BLK 4 KING & BOUTONS ADD
JA29410270500000000	2119 Jarboe St	2119 JARBOE /VAC LOT	WINTER ADDITION S 1 FT LOT 33 LOT 34 BLK 27
JA29410041700000000	1715 Summit St CE	1715 SUMMIT CONDOMINIUMS---	LOT 1
JA29920030101200000	2742 Southwest Blvd	SEC 18-49-33 NE1/4 NW1/4	PT OF NE 1/4 OF NW 1/4 DAF: BEG SE COR LOT 1 SECURITY STORAGE SOUTHWEST ADD TH SWLY ALG SOUTHWEST BLVD ROW 100' TH NWLY ALG NELY LI LOT 241 GARFIELD PARK 87' MOL TH NELY ALG E LI TR-D 105' MOL TH SELY ALG SWLY LI LOT 1 SECURITY STORAGE SOUTHWEST ADD 100' MOL TO POB
JA29340202303000000	1668 Jefferson St	/KING & BOUTONS ADD PRT OF	LOTS 37 THRU 39 BLK 4 BEG SE COR SD LOT 39 TH W ALG S LI 80.91 FT TH N 71 FT TH E 80 FTM/L TO W LI JEFFERSON ST TH S ALG SD W LI 71 FT TO BEG
JA29910160200005004	700 W 31st St STE 501	ONE PARK PLACE TOWER CONDOMINIUM---	UNIT 501
JA29420111600000000	1835 Mercier St	1835 MERCIER/VAC LOT	RES OF WHIPPLES 2ND ADD LOT 98BLK 3
JA29440310600000000	2609 Belleview Ave	2609 BELLEVIEW /	LOT 36 BLK 8 GATES ADD
JA29920121600000000	2801 Southwest Blvd	WINTER PARK---	LOTS 1 & 2 BLK 8 & VAC PT SW BLVD LY NW OF & ADJ
JA29420122700000000	1209 W 20th St	1209 W 20TH ST / VACANT LOT	RES OF WHIPPLES 2ND ADD LOT 114 BLK 4
JA29440083301000000	2324 Jarboe St	/LOTS 13 & 14 BLK 3	FAIRMOUNT PARK
JA29410283900000000	2101 Belleview Ave	FRANKLIN HEIGHTS	
JA29410284100000000	2107 Belleview Ave	FRANKLIN HEIGHTS	
JA29340193100000000	1657 Jefferson St	JEFFERSON PLACE---	PT LOT 1 DAF: BEG NW COR LOT 1 TH S 87 DEG 20 MIN 15 SEC E 130.19' TH S 02 DEG 02 MIN 20 SEC W 178.96' TH N 88 DEG 14 MIN 00 SEC W 130.19' TH N 02 DEG 02 MIN 20 SEC E 181' TO POB (KNOWN AS TRACT 1 CERT SUR S-13 PG-62)
JA29910092100000000	812 W 29th St	812 W 29TH ST / E 65.5 FT	OF LOTS 27 & 28 BLK 7 LINCOLN PARK
JA29420182900000000		/RESURVEY OF WHIPPLES 2ND ADD	LOT 54 BLK 2
JA29420121500000000	1220 W 20th Ter	1220 W 20TH TER /	LOT 129 & E 6 FT LOT 130 BLK 4 RES OF WHIPPLES 2ND ADD
JA29430012200000000	2316 Holly St	2316 HOLLY /	LOT 9 BLK 4 FAIRMOUNT PARK
JA29430011700000000	2326 Holly St	2326 HOLLY /	LOT 14 BLK 4 FAIRMOUNT PARK

JA29440312700000000	2640 Madison Ave	2640 MADISON / S 26 FT N 29 FT LOT 1 BLK 2 LINCOLN PARK
JA29430050200000000	1511 W 23rd Ter	/WINTER & COATES SUB OF BLKS 12 & 13 FAIRMOUNT PARK LOT 8 BLK 15
JA29440312400000000	908 W 27th St	908 W 27TH / W 45 FT LOTS 3 & 4 BLK 2 LINCOLN PARK
JA29410090600000000	2050 West Pennway	/PENNWAY PLAZA PT BLK 5 (PARKLAND) DAF: BEG SW COR BLK 5 TH N 02 DEG E 13.41 FT TH NWLY & ALG CURV TOLF 117.59 FT TH N 38 DEG W 240.41 FT TH S 87 DEG E 224.41 FT TO W LI OF PENNWAY TER TH S42 DEG E 156.34 FT TH SELY ALGCURV TO LF 152.94 FT TH S 02 DEG W 149.27 FT TO N LI OF 21ST ST TH N 87 DEG W 278.93 FT TO POB& E 1/2 VAC BELLEVIEWAVE LY WLY & ADJ & SWLY 1/2 VAC PENNWAY TER LY NELY & ADJ (KNOWN AS LOT 2 ON CERT SUR S-5 PG-61)
JA29410281400000000	2135 Belleview Ave	2133A BELLEVIEW/BILLBOARD THAYERS ADD S 12 FT LOT 5 ALL LOT 6 BLK 1
JA29910082100000000	2840 Madison Ave	/LINCOLN PARK LOTS 19 & 20 BLK 8
JA29910081800000000	900 W 29th St	900 W 29TH ST / E 26 FT OF S 22 FT LOT 24 E 26 FT LOTS 25 & 26 BLK 8 LINCOLN PARK
JA29440281500000000	2606 Jarboe St	2606 JARBOE / S 18 FT LOT 4 BLK 10 N 9.5 FT LOT 5 BLK 10 GATES ADD
JA29440281000000000	2620 Jarboe St	2620 JARBOE / S 17 FT LOT 11 BLK 10 N 16.5 FT LOT 12 BLK 10 ALSO E 1/2 VAC HOLLY PL W OF & ADJ GATES ADD
JA29440040700000000	2309 Madison Ave	2309 MADISON / LOTS 15 & 16 F J BAIRDS ADD
JA29420114800000000	1812 Holly St	1812 HOLLY WHIPPLES 2ND ADD RES E 80 FT OF LOT 73 & E 84 FT OF LOT 74 BLK 3
JA29410041501000000	1710 Jefferson St	1710 JEFFERSON/N 40 FT LOT 15 BLK 1 MERRIAM PLACE
JA29410281500000000	2137 Belleview Ave	2137 BELLEVIEW / LOT 7 BLK 1 THAYERS ADD
JA29440081100000000	2323 Holly St	2323 HOLLY / LOTS 38 39 & 40 BLK 3 FAIRMOUNT PARK
JA29440080500000000	2307 Holly St	2307 HOLLY / LOT 47 BLK 3 FAIRMOUNT PARK
JA29410060300000000	919 W 17th St	919-25 W 17TH ST/N 87 FT LOTS 27 & 28 BLK 2 JARBOES ADD
JA29920272100000000	2912 Holly St	2912 HOLLY / LOT 7 BLK 12 WINTER PARK
JA29410201500000000	2025 Summit St	2025 SUMMIT / LOT 36 BLK 4 COLEMANS 1ST ADD
JA29430021200000000	2321 Terrace St	2321 TERRACE/VAC LOT FAIRMOUNT PARK LOTS 36 THRU 40 BLK 5
JA29420151800000000	1210 West Bluff Dr	1210 WEST BLUFF DR WEST BLUFF BLOCK 1 & W 1/2 VAC MERCIER TER LY E & ADJ

JA29440051800000000	910 Southwest Blvd	910 SOUTHWEST BLVD / MARY TROOST ADDITION BEG AT INTERS OF E LI LOT 17 WITH N LI SW BLVD TH NWLY 77.5 FT TH W 12 FT TO E LI MONITOR PLACE THS 47.9 FT TH NELY PARL WITH S ELY LOT LI 2.36 FT TH SELY PARL WITH NELY LOT LI 37.96 FTTH S PARL WITH W LOT LI 3.46 FT TO N LI 24TH ST TH E 6.2 FT TH NELY 34.3 FT TO BEG PRT LOT 17
JA29440073000000000	2316 Belleview Ave	2316 BELLEVIEW / LOTS 8 & 9 BLK 2 FAIRMOUNT PARK
JA29910032400000000	2730 Belleview Ave	2730 BELLEVIEW / LOT 16 BLK 3 CONOVER & FOSTERS ADD
JA29410140700000000	1821 Jefferson St	1821 JEFFERSON MERRIAM PLACE RESURVEY LOT 2
JA29440270600000000	2537 Southwest Blvd	2537 SOUTHWEST BLVD GATES ADD LOT 51 BLK 4 ALSO VAC PART OF SOUTHWEST BLVD
JA29440072900000000	2318 Belleview Ave	2318 BELLEVIEW /VAC LOT FAIRMOUNT PARK LOT 10 BLK 2
JA29440301500000000	2622 Belleview Ave	2622 BELLEVIEW / LOT 12 BLK 9 GATES ADD
JA29410071200000000	1004 W 18th St	/ALL OF S 20 FT OF LOT 67 & ALOF LOT 68 LY W OF A LI DRN 55.46 FT W OF & PARL TO E LI SD LOT BLK 3 JARBOES ADD
JA29340214300000000	1618 Summit St	1618 SUMMIT / LOT 40 PROSPECT PLACE
JA29410090700000000	2048 West Pennway	PENNWAY PLAZA 79.79' TO POB (KNOWN AS LOT 2 ON CERT SUR S-5 PG-62) PT BLK 6 (PARKLAND) DAF: BEG SE COR OF SD BLK 6 TH NWLY & ALG CURV TO RI 106.36' TH N 42 DEG W 139.09' TH N 47 DEG E 63.56' TH S 87 DEG E 104.18' TH S 28 DEG E 101.89' TH S 02 DEG W 79.79' TO POB & W 1/2 VAC PENNWAY TERR LY SELY OF & ADJ (KNOWN AS CERT SUR S-5 PG-62)
JA29410191300000000	616 West Pennway	616 W PENNWAY FIRE STATION NO 7 COLEMANS 1ST ADD PRT OF LOTS 25 THRU 34 BLK 3 BEG NW COR OF SD LOT 34 TH ELY ALG N LI 117.56 FT TO LI DRN 15 FT WLY OF & PARL WITH W LI OF SOUTH- WEST TFWY VIADUCT TH SLY ALG SD PARL LI 249.46 FT TO S LI OF SD LOT 25 TH WLY ALG SD S LI 81.20 FT TO SW COR TH NLY ALG W LIS OF SD LOTS 246.80 FT TO BEG QCD K425926 K-966 PG 1345 FILED 10-24-1979 ORD 51300 PASSED 2-29-1980
JA29440051700000000	912 A Southwest Blvd	912A SOUTHWEST BLVD / MARY TROOST ADDITION BEG AT SW COR LOT 17 TH E 24.8 FT TH N ALG LI PARL WITH W LI SD LOT 3.46 FT TH NWLY ALG LI PARL WITH NELY LI SD LOT 37.96 FT TH SW LY ALG LI PARL WITH SE LY LI SD LOT 2.36 FT TO PT ON W LI SD LOT 32.1 FT N OF SWCOR TH S TO BEG PRT LOT 17
JA29440052200000000	902 Southwest Blvd	902 SOUTHWEST BLVD / LOT 21 MARY TROOST ADDITION
JA29440310500000000	921 W 26th St	921 W 26TH ST GATES ADD W 31 FT OF LOTS 37 TO 40 INCL BLK 8

JA29410203100000000	2028 Jefferson St	2028 JEFFERSON / LOT 15 BLK 4 COLEMANS 1ST ADD
JA29920282200000000	3042 Holly St	/LOT 22 BLK 13 WINTER PARK
JA29920370500000000	3039 Roanoke Rd	3025-39 ROANOKE RD / MADISON PLACE LOTS 363 TO 371 INCL ALSO W 1/2 VAC ALLEY E OF & ADJ & THAT PRT OF VAC 31ST ST LY S OF & ADJ 363 & LY S OF VAC ALLEY ALSO W 1/2 VAC ALLEYN OF R/W OF ST L & S F RY MADISON PLACE
JA29920252201000000	2945 Fairmount Ave	2945 FAIRMOUNT WINTER PARK TR 2 LOTS 23 THRU 27 & W 1/2 N 1/2 VAC 30TH ST S & ADJ BLK 10
JA29920262900000000	2918 Mercier St	2918 MERCIER WINTER PARK ALL LOTS 9 & 10 & N 10 FT LOT 11 BLK 11
JA29910123200000000	2908 Belleview Ave	2908 BELLEVIEW / LOT 5 BLK 1 CONT OF CONOVER & FOSTERS ADD
JA29910132600000000	2918 Jarboe St	2918 JARBOE / LOT 10 BLK 2 CONT OF CONOVER & FOSTERS ADD
JA29910070200000000	2839 Jarboe St	2839 JARBOE /ALL LOT 33 & TH PRT LOTS 34 &35 LY S OF LI RNG FRM SW COR LOT 34 TO PT IN E LI LOT 35 12FT N OF SE COR SD LOT ALL IN BLK 4 CONOVER & FOSTERS ADD
JA29910030700000000	2717 Jarboe St	2717 JARBOE / LOT 40 BLK 3 CONOVER & FOSTERS ADD
JA29910031100000000	2725 Jarboe St	2725 JARBOE / LOT 36 BLK3 CONOVER & FOSTERS ADD
JA29410281800000000	2142 Madison Ave	2142 MADISON THAYERS ADD ALL OF LOTS 21 & 22 BLK 1
JA29920261600000000	2936 Mercier St	2936 MERCIER / LOT 19 BLK 11 WINTER PARK
JA29920170601000000	1428 W 29th St	/WINTER PARK LOTS 29 & 30 BLK 7 EXC N 25 FT OF LOT 29 AS MEASURED ALG E LI SD LOT
JA29910022400000000	2708 Madison Ave	2708 MADISON / LOT 5 BLK 5 LINCOLN PARK
JA29910151200000000	3000 Belleview Ave	3000 BELLEVIEW/VAC LOT CONT OF CONOVER & FOSTERS ADD LOT 1 BLK 4
JA29420140600000000	2116 Holly St	2116 HOLLY / LOT 8 HOLLY PLACE
JA29340226700000000	1520 Jarboe St	SEC 06-49-33 SW1/4 SE1/4 PAYNE'S ADDITION RESURVEY LOT 7 AND PT LOT 6 BLK 8, RES OF PAYNE'S ADD, DAF: BEG SE COR LOT 7 TH NWLY ALG S LI SD LOT 140.05' TO SW COR SD LOT 7 TH ALG WLY LI OF LOTS 6 & 7 79.70' TO A PT TH SELY 140.4' TO E LI OF LOT 6, TH SWLY ALG SELY LI OF LOTS 6 & 7 80.59' TO POB (KNOWN AS TRACT C ON CERT SUR BK S7 PG 28)
JA29410091200000000	1841 Holly St	BELLEVIEW AVE KANSAS CITY /REPLAT OF PENNWAY PLAZA BLK 3
JA29410080800000000	1745 Holly St	REPLAT OF PENNWAY PLAZA Lot6 Block 1
JA29920272703000000	2925 Mercier St	SEC 18-49-33 SE1/4 NW1/4 WINTER PARK LOTS 31 & 32 BLK 12
JA29920272704000000	2921 Mercier St	SEC 18-49-33 SE1/4 NW1/4 WINTER PARK LOTS 33 & 34 BLK 12
JA29420150800000000	1303 W 21st St	1303 W 21ST ST RESERVOIR PLACE ALL LOTS 8 THRU 13

JA29920240600000000	2918 Fairmount Ave	WINTER PARK 2918 FAIRMOUNT LTS 1-18 BLK 9 EX RR SPUR & E 1/2 VAC ALLEY LY W OF & ADJ SD LTS
JA29910141000000000	3027 Holly St	3025-27 HOLLY CONTINUATION OF CONOVER & FOSTERS ADD LOTS 36 & 37 BLK 3
JA29910151100000000	3004 Bellevue Ave	/LOTS 2 & 3 BLK 4 CONT OF CONOVER & FOSTERS ADD
JA29920271500000000	2936 Holly St	2936 HOLLY / VAC LOT WINTER PARK LOT 19 BLK 12
JA29910070500000000	1008 W 29th St	1008 W 29TH ST / W 27 FT LOTS 25 & 26 BLK 4 CONOVER & FOSTERS ADD
JA29420183000000000	2000 Mercier St	2000 MERCIER / VAC LOT RES OF WHIPPLES 2ND ADD LOT 55 BLK 2
JA29420188300000000	1723 Terrace St	/LOT 202 BLK 2 RES OF WHIPPLES 2ND ADD
JA29440082800000000	2340 Jarboe St	2340 JARBOE/VAC LOT FAIRMOUNT PARK LOTS 20 21 & 22 BLK 3
JA29910094100000000	2806 Summit St	2806 SUMMIT / LOT 4 BLK 7 LINCOLN PARK
JA29440071900000000	1020 W 24th St	1020 W 24TH ST FAIRMOUNT PARK ALL LOTS 26 THRU 28 BLK 2
JA29420110500000000	1809 Mercier St	1809 MERCIER ST /WHIPPLES 2ND ADD RES OF W 1/2 OF LOT 71 BLK 3
JA29910142500000000	3006 Jarboe St	/CONT OF CONOVER & FOSTER'S ADD LOT 4 & 5 & S 12.5 FT
JA29410052700000000	1720 Summit St	1720 SUMMIT/S 3 FT LOT 1 N 30 FT LOT 2 BLK 1 JARBOES ADD
JA29920251001000000	3041 Fairmount Ave	SEC 18-49-33 WINTER PARK LOTS 25-28 BLK 15 (LEASEHOLD ACCT ONLY) ***LEASEFEE ACCOUNT IS JA29920251002000000 & KPIN 248772***
JA29440062400000000	2326 Monitor Pl	2326 MONITOR PL / N 14 FT LOT 12 S 15 FT LOT 11 MARY TROOST ADDITION
JA29440052000000000	906 Southwest Blvd	906 SOUTHWEST BLVD / LOT 19 MARY TROOST ADDITION
JA29420120400000000	1207 W 20th St	1207 W 20TH ST / LOT 115 BLK 4 RES OF WHIPPLES 2ND ADD
JA29420112400000000	1842 Holly St	1842 HOLLY / LOT 88 BLK 3 RES OF WHIPPLES 2ND ADD
JA29410091400000000	2081 Jarboe St	21ST ST KANSAS CITY /REPLAT OF PENNWAY PLAZA TR. B & PT VAC BELLEVIEW AVE LY NELY OF & ADJ
JA29340215302000000	1661 Madison Ave	SEC 06-49-33 PT SE 1/4 DAF: BEG AT A PT ON E ROW LI
JA29410271301000000	2106 Bellevue Ave	2106 BELLEVIEW WINTERS ADD ALL LOTS 44 & 45 BLK 27
JA29440281900000000	2638 Jarboe St	2638 JARBOE / E 75 FT LOT 1 E 75 FT OF N 21 FT LOT 2 BLK 4 ALSO S 1/2 VAC 26TH ST TERR N OF & ADJ LINCOLN PARK
JA29440313000000000	2634 Madison Ave	2634 MADISON / LOT 18 BLK 8 GATES ADD
JA29430021600000000	2324 Mercier St	2324 MERCIER / LOT 13 BLK 5 FAIRMOUNT PARK
JA29340211100000000	1623 Madison Ave	1623 MADISON / LOT 41 PROSPECT PLACE
JA29410131300000000	1844 Jefferson St	1844 JEFFERSON / LOT 24 BLK 5 MERRIAM PLACE
JA29410291000000000	2123 Madison Ave	2123 MADISON / LOT 84 BLK 25 WINTERS ADD

JA29420171500000000	1306 W 21st St	1306 W 21ST ST / W 20 FT OF S 77 FT LOT 13 BLK 1 MORSES 1ST ADD
JA29910082000000000	2844 Madison Ave	2844 MADISON / LOTS 21 & 22 BLK 8 LINCOLN PARK
JA29410132400000000	1806 Jefferson St	1806-08 JEFFERSON/S 27 FT LOT 14 N 23 FT LOT 15 BLK 5 MERRIAM PLACE
JA29410281000000000	2119 Belleview Ave	/WINTERS ADD LOT 60 BLK 26 KNOWN AS PRT OF TR B ON CERT OF SURVEY FILED AS DOCMT K1175231 IN BK S-5 AT PG 5 ON 01-13-96
JA29920370800000000	3030 Wyoming St	3030 WYOMING / LOTS 307 TO 318 INCL ALSO E 1/2 VAC ALLEY LY WOF & ADJ SD TRACT ALSO N 2 FT OF VAC ST S OF & ADJ LOT 318 MADISON PLACE
JA29910032600000000	2726 Belleview Ave	2726 BELLEVIEW / LOT 14 BLK 3 CONOVER & FOSTERS ADD
JA29410300100000000	2100 Jefferson St	2100 JEFFERSON SOUTH SIDE PLACE ALL OF LOTS 3 THRU 6 BLK 5
JA29910070100000000	2834 Belleview Ave	/CONOVER & FOSTERS ADD / PRT LOT 18 BLK 4 LY SE OF LI BEG ON W LI 13 FT S OF NW COR & RNG NW IN STR LI TO PT ON N LI 42.77 FT E OF NW COR
JA29910071200000000	2836 Belleview Ave	/CONOVER & FOSTERS ADD ALL LOTS 19 & 20 BLK 4
JA29440260502000000	2534 Madison Ave	2534 MADISON AVE GATES ADD LOTS 11-18 BLK 5 & E 1/2 OF VAC ALLEY W & ADJ
JA29910131700000000	2940 Jarboe St	2940 JARBOE / LOT 22 BLK 2 CONT OF CONOVER & FOSTERS ADD
JA29410041700001001	1715 Summit St 8	1715 SUMMIT CONDOMINIUMS---UNIT 8
JA29340205100001002	711 W 16th St	SEC 06-49-33 SE1/4 SE1/4 SUMMIT AT SIXTEENTH UNIT C3
JA29420121200000000	1225 W 20th St	/LOT 106 BLK 4 RES OF WHIPPLES2ND ADD
JA29910160200014004	700 W 31st St STE 1406	ONE PARK PLACE TOWER CONDOMINIUM---UNIT 1406
JA29910160200016001	700 W 31st St STE 1602	ONE PARK PLACE TOWER CONDOMINIUM---UNIT 1602
JA29910160200004001	700 W 31st St STE 404	ONE PARK PLACE TOWER CONDOMINIUM---UNIT 404
JA29910160200010003	700 W 31st St STE 1001	ONE PARK PLACE TOWER CONDOMINIUM---UNIT 1001
JA29910160200010005	700 W 31st St STE 1005	ONE PARK PLACE TOWER CONDOMINIUM---UNIT 1005
JA29920380202000000		SEC 18-49-33 MADISON PLACE LOTS 209-212 (EX PT IN ROW) & LOTS 213-227 & PT VAC WYOMING ST LY S OF ST L & SF RR & PT VAC 30TH ST (EX PT TAKEN FOR ROW) (LEASEFEE ACCOUNT) ****LEASEHOLD ACCOUNT IS JA29920380201000000****
JA29910081000000000	2843 Belleview Ave	2843 BELLEVIEW / LOT 31 BLK 8 LINCOLN PARK
JA29910160200005008	700 W 31st St STE 505	ONE PARK PLACE TOWER CONDOMINIUM---UNIT 505
JA29910023301000000	921 W 27th St	919-21 W 27TH ST LINCOLN PARK W 28 FT OF LOTS 46-48 EX S 14.16 FT OF W 28 FT OF LOT 46 BLK 5
JA29410282100000000	2130 Madison Ave	2130 MADISON/VACANT THAYERS ADD LOTS 13 THRU 16 BLK 1
JA29910160200011005	700 W 31st St STE 1105	ONE PARK PLACE TOWER CONDOMINIUM---UNIT 1105

JA29340153801000000	1501 Bellevue Ave	SEC 06-49-33 SW1/4 SE1/4 MULKEY'S ADD LOTS 16 & 17 (EX PT IN ST) & ALL LOT 18 BLK 2
JA29410203900000000	2008 Jefferson St	2008 JEFFERSON / LOT 5 BLK 4 COLEMANS 1ST ADD
JA29430032200000000	2309 Fairmount Ave	2309 FAIRMOUNT FAIRMOUNT PARK PT OF LOTS 1-3 & ALL OF LOTS 46-50 & VAC ALLEY ALL DAF BEG SW COR SD LOT 3 THS 25 FT TH W 15 FT TH S 25 FT TH W 130 FT TH N 125 FT TH E 170 FT TH S 75 FT TH W 25 FT TO POB
JA29340213200000000	1646 Summit St	1646-48 SUMMIT SW 1/4 SE 1/4 SEC 6 49 33 50 FT FRT ON W LI SUMMIT BET PTS 184 & 234 FT N OF N LI 17TH ST & RNG W 140 FT TO ALLEY
JA29340201200000000	1631 Summit St	1631 SUMMIT/W 126.5 FT LOT 58 BLK 4 KING & BOUTONS ADD
JA29910160200011006	700 W 31st St STE 1104	ONE PARK PLACE TOWER CONDOMINIUM---UNIT 1104
JA29910160200015006	700 W 31st St STE 1504	ONE PARK PLACE TOWER CONDOMINIUM---UNIT 1504
JA29910093301000000	2826 Summit St	2826 SUMMIT LINCOLN PARK LOTS 14 THRU 16 BLK 7
JA29430012700000000	2306 Holly St	2306 HOLLY / LOT 4 BLK 4 FAIRMOUNT PARK
JA29410190500000000	2007 Jefferson St	2007 JEFFERSON / VACANT COLEMANS 1ST ADD LOT 45 BLK 3
JA29410201200000000	2017 Summit St	2017 SUMMIT / LOT 40 BLK 4 COLEMANS 1ST ADD
JA29410292200000000	2132 Summit St	2132 SUMMIT / LOT 17 BLK 2 THAYERS ADD
JA29420188500000000		/RES OF WHIPPLES 2ND ADD LOT 17 EXC E 120 FT BLK 2
JA29910091700000000	2843 Madison Ave	2843 MADISON / VAC LOT LINCOLNPARK LOT 31 BLK 7
JA29410261300000000	1100 W 23rd Trfy	1100 W 23RD TFWY/GAGE PLAYGROUND WHEATLANDS ADD LOTS 1 THRU 48 EXC PRT IN ST ALSO ALL VAC JARBOE ST & VAC ALLEYS WITHIN SD TRACT CONT 3.41 AC
JA29910160200015003	700 W 31st St STE 1501	ONE PARK PLACE TOWER CONDOMINIUM---UNIT 1501
JA29410060200000000	915 W 17th St	915 W 17TH ST JARBOE ADD LOT 26 BLK 2
JA29410292000000000	2143 Madison Ave	2143 MADISON / LOT 10 BLK 2 THAYERS ADD
JA29420113600000000	1818 Holly St	1818 HOLLY ST / LOT 76 BLK 3 RES OF WHIPPLES 2ND ADD
JA29410130100000000	1800 Jefferson St	1800 JEFFERSON/CHURCH MERRIAM PLACE LOT 13 E 88.75 FT & LOT 14 E 88.75 FT OF N 23FT BLK 5
JA29340226000000000	1665 Jarboe St	1631-65 JARBOE RESURVEY OF PAYNES ADD LOTS 13 THRU 28 BLK 6 & LOTS 3 THRU 26 BLK 7 & LOTS 8 THRU 14 & N 38 FT OF LOT 15 BLK 8 EXC PRTS IN STS & PROSPECT PLACE ALL EXC E 10 FT OF LOTS 71 & 72 & 75 & 76 & 79 & 80 & 83 & 84 & 87 & 88 & 91 THRU 93 & 96 & 97 & 100 & 101 & 104 THRU 110 EXC PRT IN ST & ALL VAC JARBOE ST & VAC 16TH TER & VAC BELLEVIEW AVE & ALL VAC ALLEYS WITHIN SD TRACT

JA29340225800000000	1450 Jarboe St	1450 JARBOE ST / PRESERVATION OF BLUFF RES OF PAYNES ADD BEGAT SE COR OF LOT 1 TH N 2 1/2 FT TH WLY 85 FT TH WLY IN A STLI TO SW COR OF SD LOT 1 TH ELY TO BEG PRT OF LOT 1 BLK 8 LOT 2 BLK 8 CONT .16 AC
JA29340205200000000	1611 Summit St CE	SEC 06-49-33 SE1/4 SE1/4 SUMMIT AT SIXTEENTH TR A COMMON AREA
JA29420130200000000	1203 W 20th Ter	1203 W 20TH TER / LOT 12 BLK 2 MORSES 1ST ADD
JA29910122000000000	1020 W 30th St	1020 W 30TH ST / E 31.25 FT OFW 62.5 FT OF LOTS 23 24 & 25 BLK 1 CONT OF CONOVER & FOSTERS ADD
JA29910020300000000	911 W 27th St	911 W 27TH ST / W 30 FT OF E 60 FT LOT 46 47 AND 48 BLK 5 LINCOLN PARK
JA29420170200000000	1303 W 20th Ter	1303 W 20TH TER MORSES FIRST ADD LOT 7 BLK 1
JA29420114600000000	1808 Holly St	1808 HOLLY RESURVEY OF WHIPPLES 2ND ADD E 1/2 LOT 70 & 71 BLK 3
JA29910120700000000	2911 Jarboe St	2911 JARBOE / N 7 FT LOT 38 ALL LOT 39 BLK 1 CONT OF CONOVER & FOSTERS ADD
JA29410040100000000	709 W 17th St	709 W 17TH ST MERRIAM PLACE LOT 13 BLK 1
JA29440321500000000	2645 Madison Ave	2645 MADISON / LOTS 5 6 7 & 8 BLK 1 LINCOLN PARK
JA29910160200012006	700 W 31st St UNIT 1202	ONE PARK PLACE TOWER CONDOMINIUM SECOND RESURVEY---UNIT 1202
JA29440083500000000	2316 Jarboe St	2316 JARBOE / LOTS 9 & 10 BLK 3 FAIRMOUNT PARK
JA29910160200014003	700 W 31st St STE 1401	ONE PARK PLACE TOWER CONDOMINIUM---UNIT 1401
JA29920240701000000	2915 Southwest Blvd	SEC 18-49-33 SW1/4 NW1/4 WINTER PARK LOTS 1-6 BLK 17 & ALL OF LOTS 38-41 BLK 9 & PT OF LOTS 37 BLK 9 LY N OF FOL LI DAF: BEG SW COR OF LOT 37 TH N 09 DEG 07 MIN 26 SEC W 2.59' TO POB TH N 80 DEG 46 MIN 05 SEC E 2.61' TH S 89 DEG 50 MIN 43 SEC E 118.91' TO E LI OF SAID LOT 37 BLK 9
JA29340161900000000	800 W 16th St	800 W 16TH ST PROSPECT PLACE S 2.38 FT LOT 19 ALSO E 85 FT LOT 23
JA29440320100000000	2601 Madison Ave	2601 MADISON/E 42 FT OF N .20 FT LOT 36 & ALL LOTS 37 THRU 40 BLK 7 GATES ADD
JA29910160200017002	700 W 31st St STE 1701	ONE PARK PLACE TOWER CONDOMINIUM---UNIT 1701
JA29910130600000000	2915 Holly St	2915 HOLLY / LOT 37 BLK 2 CONT OF CONOVER & FOSTERS ADD
JA29440140300000000	925 W 24th St	925 W 24TH ST / THAT PART S OF 24TH ST OF LOT 22 BLK 1 FAIRMOUNT PARK
JA29910160200019004	700 W 31st St UNIT 1903	ONE PARK PLACE TOWER CONDOMINIUM SECOND RESURVEY---UNIT 1903
JA29910121702000000	2937 Jarboe St	/CONOVER AND FOSTERS CONT LOT 26 BLK 1
JA29410204800000000	700 West Pennway	700-06 W PENNWAY COLEMANS FIRST ADD RESURVEY OF LOTS 21 22 23 & 24 BLK 4 LOT 2
JA29430010702000000	2319 Mercier St	2319 MERCIER FAIRMOUNT PARK ALL LOTS 40 THRU 42 BLK 4

JA29920380300000000		SEC 18-49-33 SW1/4 NW1/4 PT NW 1/4 DAF: BEG AT NE COR LOT 227 MADISON PLACE SUB TH SLY 79' TH ELY 10' TH NWLY ALG A CURV TO LF 212' TH W 8.5' TH SWLY ALG A CURV TO LF 47' TH SLY ALG CURV TO RI 105' MOL TO POB
JA29410063400000000	1744 Madison Ave	JARBOE'S ADD---LOT 37 BLK 2 KNOWN AS TR 3 CERT SUR S13 PG-85)
JA29410132200000000	1818 Jefferson St	1818 JEFFERSON / S 37.5 FT LOT17 BLK 5 MERRIAM PLACE
JA29430011000000000	2342 Holly St	2342 HOLLY / FAIRMOUNT PARK LOT 22 BLK 4
JA29410293200000000	2100 Summit St	2100-08 SUMMIT WINTERS ADD ALL OF LOTS 92 THRU 94 BLK 25
JA29410121300000000	1822 Summit St	1822 SUMMIT JARBOES ADD LOT 199 & TH N 33.50 FT OF LOT 200 BLK 8
JA29410040200000000	1701 Summit St	1701-05 SUMMIT MERRIAM PLACE LOT 1 & N 40 FT LOT 2 BLK 1
JA29910141700000000	3042 Jarboe St	3042 JARBOE / VAC LOT CONT OF CONOVER & FOSTERS ADD S 1/2 LOT 20 & ALL LOT 21 BLK 3
JA29410292500000000	2124 Summit St	2124 SUMMIT THAYERS ADD ALL OF LOTS 13 & 14 BLK 2
JA29410292900000000	2116 Summit St	2116 SUMMIT / LOT 88 S 12.5 FT LOT 89 BLK 25 WINTERS ADD
JA29410063100000000	1723 Belleview Ave	JARBOE'S ADD---LOTS 46-49 BLK 2
JA29420142300000000	2120 Holly St	2120 HOLLY HOLLY PLACE LOTS 10 THRU 13
JA29410283700000000	2100 Madison Ave	SEC 07-49-33 SW1/4 NE1/4 WINTERS ADD BLK 26 LOTS 71 & 72
JA29430020200000000	1311 W 23rd St	1311-1313 W 23RD FAIRMONT PARK E 50 FT OF LOTS 48 THRU 50 BLK 5
JA29410071702000000	1730 Belleview Ave	SEC 07-49-33 NW1/4 NE1/4 JARBOES ADD N 25 FT LOT 63 BLK 3
JA29910152000000000	3023 Jarboe St	/LOT 37 BLK 4 CONT OF CONOVER & FOSTERS ADD
JA29340154400000000	1537 Belleview Ave	PROSPECT PLACE---LOT 63, 64 & 67 (EX PT IN RD) (KNOWN AS TR-A & B CERT SUR S-08 PG-91)
JA29410132700000000	1841 Summit St	MERRIAM PLACE---ALL OF TH S 45.50' OF LOT 11 BLK 5 (KNOWN AS TR. A ON CERT SUR S-11 PG-36)
JA29410291300000000	2129 Madison Ave	2129 MADISON / LOT 3 BLK 2 THAYERS ADD
JA29440062200000000	2330 Monitor Pl	2330 MONITOR PL MARY TROOST ADD S 29.34 FT LOT13
JA29430010900000000	2344 Mercier St	2344 MERCIER TURKEY CREEK PUMPING STATION FAIRMOUNT PARK LOTS 23 THRU 25BLK 4
JA29920252202000000		/WINTER PARK LOTS 40 THRU 48 BLK 15 & S 1/2 VAC ST LY N OF & ADJ
JA29340201300000000	1633 Summit St	1633 SUMMIT/W 126.5 FT LOT 57 BLK 4 KING & BOUTONS ADD
JA29410130200000000	711 W 18th St	711 W 18TH/CHURCH MERRIAM PLACE LOT 13 W 38.5 FT& LOT 14 W 38.5 FT OF N 23 FT BLK 5
JA29440073700000000	2328 Belleview Ave	2328 BELLEVIEW FAIRMOUNT PARK LOTS 15 & 16 BLK 2

JA29920150200000000	1204 W 29th St	/W 24 FT LOT 26 BLK 5 WINTER PARK
JA29920262200000000	2922 Mercier St	2922 MERCIER / S 15 FT LOT 11 N 15 FT LOT 12 BLK 11 WINTER PARK
JA29340192900000000	606 W 17th St	606 W 17TH ST KING & BOUTONS ADD E 50 FT OF W 85 FT LOTS 36 37 38 & 39 BLK 3
JA29340216300000000	1645 Madison Ave	1645 MADISON / VAC LOT PROSPECT PLACE LOT 54
JA29910133800000000	2902 Jarboe St	2902 JARBOE CONT OF CONOVER & FOSTERS ADD LOTS 2 & 3 BLK 2
JA29910160200012003		ONE PARK PLACE TOWER CONDOMINIUM SECOND RESURVEY---UNIT 1203
JA29910023000000000	2715 Belleview Ave	2715 BELLEVIEW LINCOLN PARK LOTS 41 & 42 BLK 5
JA29410293100000000	2110 Summit St	/LOT 91 BLK 25 WINTERS ADD
JA29430030500000000	2313 Fairmount Ave	2313 FAIRMOUNT/VAC LOT FAIRMOUNT PARK LOT 44 BLK 6
JA29440080200000000	1107 W 23rd St	1107 W 23RD ST / W 45 FT OF LOTS 1 & 2 BLK 3 FAIRMOUNT PARK
JA29420170600000000	1311 W 20th Ter	1311 W 20TH TER / N 111 FT LOT 3 BLK 1 MORSES 1ST ADD
JA29420130100000000	1201 W 20th Ter	1201 W 20TH TER / N 55 FT LOT 13 BLK 2 MORSES 1ST ADD
JA29420131500000000	1226 W 21st St	1226 W 21ST ST / W 20.4 FT LOT 15 BLK 2 MORSES 1ST ADD
JA29910091000000000	2827 Madison Ave	2827 MADISON / LOT 39 BLK 7 LINCOLN PARK
JA29440280300000000	2617 Southwest Blvd	2617 SOUTHWEST BLVD / LOTS 43-44-45-46 ALSO PRT VAC S W BLVDADJ EACH BLK 10 GATES ADD
JA29440042400000000	802 Southwest Blvd	802 SOUTHWEST BLVD / LOT 26 F J BAIRDS ADD
JA29410040600000000	1745 Summit St	1745 SUMMIT/N 43 FT LOT 11 BLK1 MERRIAM PLACE
JA29440081300000000	2329 Holly St	2329 HOLLY / LOT 36 BLK 3 FAIRMOUNT PARK
JA29410280700000000	2113 Belleview Ave	/LOT 55 BLK 26 WINTERS ADD
JA29910033100000000	2716 Belleview Ave	2716 BELLEVIEW / LOT 9 BLK 3 CONOVER & FOSTERS ADD
JA29410203500000000	2018 Jefferson St	2018 JEFFERSON / LOT 10 BLK 4 COLEMANS 1ST ADD
JA29440314100000000	2608 Madison Ave	2608 MADISON / LOT 5 BLK 8 GATES ADD
JA29440314500000000	2614 Madison Ave	2614-16 MADISON GATES ADD LOTS 8 & 9 BLK 8
JA29340223500000000	1630 Madison Ave	1630 MADISON / S 32 FT LOT 90 PROSPECT PLACE
JA29440071100000000	2325 Jarboe St	2325 JARBOE / LOT 38 BLK 2 FAIRMOUNT PARK
JA29420132100000000	1212 W 21st St	1212 W 21ST ST / E 20.4 FT LOT 18 BLK 2 MORSES 1ST ADD
JA29440072700000000	2324 Belleview Ave	2324 BELLEVIEW / LOT 13 BLK 2 FAIRMOUNT PARK
JA29420183200000000	2008 Mercier St	2008 MERCIER/VAC LOT RES OF WHIPPLES 2ND ADD S 10 FT LOT 58 ALL LOT 59 BLK 2
JA29420121600000000	1218 W 20th Ter	1218 W 20TH TER / LOT 128 BLK 4 RES OF WHIPPLES 2ND ADD
JA29440071200000000	2327 Jarboe St	2327 JARBOE / LOT 37 BLK 2 FAIRMOUNT PARK
JA29420112700000000	1836 Holly St	1836 HOLLY / LOT 85 BLK 3 RES OF WHIPPLES 2ND ADD

JA29440310300000000	915 W 26th St	915 W 26TH / E 35 FT OF S 6 FT LOT 37 BLK 8 W 32 FT OF E 67 FT LOTS 37-38-39 & 40 BLK 8 GATES ADD
JA29410121400000000	1810 Summit St	1810 SUMMIT ST JARBOES ADD E 91 FT OF LOT 193& ALL OF LOTS 194-197 BLK 8
JA29410140900000000	1835 Jefferson St	1835 JEFFERSON MERRIAM PLACE RESURVEY LOT 4
JA29410070800000000	1713 Jarboe St	1713 JARBOE/VAC LOT JARBOES ADD LOT 79 BLK 3
JA29340210500000000	1609 Madison Ave	1609 MADISON / LOT 31 PROSPECTPLACE
JA29410050400000000	817 W 17th St	817 W 17TH ST COMM PLAT OF JOSEPH JARBOE ESTLOT C
JA29420133200000000	1202 W 21st St	1202-04 W 21ST MORSES FIRST ADD E 1/2 LOT 20 W 20' LOT 21 BLK 2
JA29420150400000000	1221 W 21st St	1221 W 21ST ST / LOT 4 RESERVOIR PLACE
JA29910091500000000	2837 Madison Ave	2837 MADISON / N 15 FT LOT 33 BLK 7 ALL LOT 34 BLK 7 LINCOLN PARK
JA29420110202000000	1803 Mercier St	1803 MERCIER WHIPPLES 2ND ADD RES OF LOT 68(EXC E 72.26 FT) BLK 3
JA29430040700000000	2314 Fairmount Ave	/LOTS 8 & 9 BLK 14 WINTER & COATES SUB OF BLKS 12 & 13 FAIRMOUNT PARK
JA29440052800000000	2318 Madison Ave	2318 MADISON / N 25 FT LOT 28 S 5 FT LOT 29 MARY TROOST ADDITION
JA29410204200000000	2002 Jefferson St	2002 JEFFERSON / LOT 2 BLK 4 COLEMANS 1ST ADD
JA29420150300000000	1219 W 21st St	/LOT 3 RESERVOIR PLACE
JA29440061100000000	2329 Bellevue Ave	2327-29 BELLEVIEW FAIRMOUNT PARK ALL LOTS 11 & 12 BLK 1
JA29920171400000000	1414 W 29th St	1414 W 29TH ST WINTER PARK N 10 FT OF LOTS 24-28 & ALL OF LOTS 31-33 & PT OLOT 34 LY S OF 1-35 ROW & E OFR/R & VAC ALLEY LY S & ADJ SD LOT 31 ALL IN BLK 7
JA29920272202000000		/WINTER PARK LOT 6 BLK 12
JA29340223600000000	1628 Madison Ave	1628 MADISON /VAC LOT PROSPECT PLACE S 10 FT LOT 89 & N 12 FT LOT 90 708 W 17TH ST KING & BOUTONS ADD PRT OF LOTS 37 38 & 39 BLK 4 BEG SW COR SDLOT 39 TH N ALG W LI SD LOTS 39 38 & 37 A DIST OF 60.64 FT TO PT 14.36 FT S OF NW COR OF SD LOT 37 TH DEFLECT RT 89 DEG 47 MIN 39 SEC 47.82 FT TH DEFLECT RT 90 DEG 53 MIN 22 SEC 61.24 FT TO S LI SD LOT 39TH W ALG SD S LI 47.09 FT TO BEG
JA29340202301000000	708 W 17th St	
JA29920350100000000	3045 Southwest Blvd	3045 SOUTHWEST BLVD MADISON PLACE LOTS 377 THRU 380 & NLY 1/2 VAC ALLEY LY SELY & ADJ
JA29440083400000000	2320 Jarboe St	2320-22 JARBOE /VACANT LOTS FAIRMOUNT PARK LOTS 11 & 12 BLK 3

JA29920170300000000	2841 Southwest Blvd	2841-51 SOUTHWEST BLVD WINTER PARK ALL LOTS 21 THRU 26 ALSO VAC PRT SW BLVD LY NWLY & ADJ BLK 8 EXC PRTS TAKEN BY ST MO FOR I-35
JA29430100100000000	1600 W 25th St	1600-1700 W 25TH ST K C MO GAS COS SW STA LOT 1 & PRT NW 1/4 SW 1/4 SEC 7 49 33 BEG ON N LI 25TH ST 466.5 FT M/L E OF STATE LINE TH W ALG SD N LI 330.92 FT TH RT 115 DEG 6 MIN 55 SEC A DIST OF 584.75 FT TH RT 121 DEG 46 MIN 14 SEC A DIST OF 121.42 FT TH S 428.09 FT TO BEG
JA29430170400000000	2665 Southwest Blvd	2665 SOUTHWEST BLVD/VAC LOT CONOVER & FOSTERS ADD LOT 6 EXC N 1 FT & EXC PRT IN RR & EXC E 25 FT LOT 7 EXC PRT IN RR & EXC E 25 FT ALL OF VAC SWBLVD ADJ SD TRACT BLK 1
JA29440320200000000	2609 Madison Ave	2609 MADISON / LOT 36 EXC E 42FT OF N .20 FT BLK 7 GATES ADD
JA29910121400000000	2929 Jarboe St	2929 JARBOE CONOVER AND FOSTERS CONT LOT 30 BLK 1
JA29920260500000000	2915 Terrace St	/WINTER PARK LOTS 35 THRU 37 BLK 11
JA29920282300000000	3044 Holly St	/LOT 23 BLK 13 WINTER PARK
JA29420181300000000	1820 Mercier St	1820 MERCIER / VAC LOT RES OF WHIPPLES 2ND ADD S 10 FT LOT 36 N 20 FT LOT 37 BLK 2
JA29910050100000000	2800 Jarboe St	2800 JARBOE CONOVER AND FOSTERS ADD LOT 1 BLK 5 (EXC W 41 FT)
JA29910060200000000	2851 Holly St	2851 HOLLY / LOT 27 BLK 5 CONOVER & FOSTERS ADD
JA29910150900000000	3012 Bellevue Ave	3012 BELLEVIEW / LOTS 6 7 & 8 BLK 4 CONT OF CONOVER & FOSTERS ADD
JA29910030200000000	1017 W 27th St	1017 W 27TH / E 29 FT LOTS 46-47-48 BLK 3 CONOVER & FOSTERS ADD
JA29440090300000000	2324 Jefferson St	2324 JEFFERSON 710 W 24TH ST JAUDONS ADD ALL LOT 22 EXC PRT COND FOR I-35
JA29340153900000000	1542 Madison Ave	1442 MADISON/VAC LOT PROSPECT PLACE ALL OF LOT 66 EXC PRT IN ST
JA29340226400000000	1620 Madison Ave	SEC 06-49-33 SW1/4 SE1/4 PROSPECT PLACE LOT 82 & N 30.5' OF LOT 85
JA29920272501000000	2937 Mercier St	SEC 18-49-33 SE1/4 NW1/4 WINTER PARK LOTS 25 & 26 BLK 12
JA29410081100000000	1757 Holly St	REPLAT OF PENNWAY PLAZA Lot 10 Block 1
JA29330200100000000	1650 Beardsley Rd	SEC 06-49-33 SE1/4 SW1/4 BEG 210' W OF SE COR OF SE 1/4 OF SW 1/4 OF SEC 6-49-33, TH N TO A PT IN E LI OF SD 1/4-1/4 445' MOL N OF SE COR, TH N 395.34', TH S 17 DEG 57 MIN 40 SEC W 398.9, TH S 12 DEG 31 MIN W TO S LI OF THE SEC, TH E 20 FT TO BEG

JA29440311300000000	2623 Belleview Ave	2623 BELLEVIEW / LOT 29 BLK 8 GATES ADD
JA29440072300000000	2334 Belleview Ave	/LOTS 17 & 18 BLK 2 FAIRMOUNT PARK
JA29910122800000000	2918 Belleview Ave	2918 BELLEVIEW/VAC LOT CONT OF CONOVER & FOSTERS ADD S 8.33 FT OF LOT 9 & ALL LOT 10 BLK 1
JA29910133600000000	1111 W 29th St	1111 W 29TH ST / CONT OF CONOVER & FOSTERS ADD E 42 FT OF LOTS 42 43 & 44 BLK 2
JA29910100300000000	2929 Madison Ave	/ROTTERDAM ALL OF LOTS 27 THRU 40 BLK 1
JA29440060700000000	2315 Belleview Ave	2315 BELLEVIEW FAIRMOUNT PARK LOTS 5 & 6 BLK 1
JA29410280600000000	2111 Belleview Ave	2111 BELLEVIEW / LOT 54 BLK 26 WINTERS ADDITION
JA29910080400000000	2829 Belleview Ave	/LINCOLN PARK PRT LOT 38 BLK 8 LY E OF LI BEG 33.91 FT E OF NW COR & RNG SW IN STR LI TO PT ON W LI 22 FT S OF NW COR
JA29410270200000000	2105 Jarboe St	/WINTERS ADD ALL OF LOTS 25 & 26 & N 23.5 FT LOT 27 BLK 27
JA29920290400000000	3009 Terrace St	/LOTS 43 & 44 BLK 14 WINTER PARK
JA29920251200000000	3032 Terrace St	/WINTER PARK ALL LOTS 16 THRU 19 BLK 15
JA29920251100000000	3040 Terrace St	/WINTER PARK LOTS 20 THRU 24 BLK 15
JA29920251500000000	3018 Terrace St	/LOT 11 BLK 15 WINTER PARK
JA29420120100000000	1201 W 20th St	1201 W 20TH ST / LOT 118 BLK 4 RES OF WHIPPLES 2ND ADD
JA29430031500000000	2322 Terrace St	2322 TERRACE/VAC LOT FAIRMOUNT PARK ALL LOTS 12 & 13 BLK 6
JA29440260301000000	2536 Madison Ave	/GATES ADD ALL OF LOTS 19-21 BLK 5 & E 1/2 OF VAC ALLEY LY W & ADJ
JA29910090100000000	2800 Summit St	/LOT 1 BLK 7 LINCOLN PARK
JA29440310800000000	2613 Belleview Ave	2613 BELLEVIEW / LOT 34 BLK 8 GATES ADD
JA29910031300000000	2729 Jarboe St	2729 JARBOE / LOT 34 BLK 3 CONOVER & FOSTERS ADD
JA29340200500000000	1615 Summit St	1615 SUMMIT / W 126.5 FT OF S 24.25 FT LOT 66 BLK 4 KING & BOUTONS ADD
JA29410052200000000	1742 Summit St	1742 SUMMIT/LOT 7 N 4.5 FT LOT 8 BLK 1 JARBOES ADD
JA29420183900000000	1750 Holly St	1750 HOLLY / VAC LOT RES OF WHIPPLES 2ND ADD E 48 2/3 FT MEAS ON N LI LOT 18 BLK 2
JA29410071703000000	1734 Belleview Ave	/JARBOES ADD ALL OF LOT 64 & S 15 FT LOT 63 & N 17.5 FT LOT 65 BLK 3
JA29430020400000000	1301 W 23rd St	/FAIRMONT PARK W 40 FT OF LOTS 48 THRU 50 BLK 5
JA29410210500000000	2013 Madison Ave	2013 MADISON WEST PENNWAY & MADISON PLAYGROUNDS GATES ADD LOT 12 BLK 17
JA29440281600000000	2604 Jarboe St	/S 24 FT LOT 3 BLK 10 N 7 FT LOT 4 BLK 10 GATES ADD

JA29410052600000000	1724 Summit St	1724 SUMMIT/S 10 FT LOT 2 N 20FT LOT 3 BLK 1 JARBOES ADD
JA29440071600000000	2339 Jarboe St	2339 JARBOE / LOT 31 BLK 2 FAIRMOUNT PARK
JA29920130400000000	2815 Terrace St	2815 TERRACE / WINTER PARK LOTS 44 THRU 47 BLK 6
JA29410110200000000	1849 West Pennway Ter	1849-51 W PENNWAY JARBOES ADD LOTS 175 & 176 & LOTS 177 & 178 EXC PRTS IN PARK BLK 7
JA29920272702000000	2929 Mercier St	SEC 18-49-33 SE1/4 NW1/4 WINTER PARK LOTS 29 & 30 BLK 12
JA29440170400000000	2424 Summit St	2424-2450 SUMMIT GATES ADD PRT BLK 2 INCL PRTS OR ALL LOTS 4 THRU 31 & VAC N/S RESD STRIP BISECT SD BLK & E 1/2 VAC MADISON AVE W & ADJ PRT OF SD BLK DESC ABOVE BEG NW COR 25TH & SUMMIT TH N ALG W LI SD ST 366.28 FT TO SELY R/W LI KCT RY CO TH SWLY ALG SD R/W LI 326.5 FT TO C/L VAC MADISON AVE TH S ALG SD C/L 249.8 FT TO N LI 25TH ST TH E ALG SD N LI 306 FT TO POB
JA29410041700002005	1715 Summit St 1	1715 SUMMIT CONDOMINIUMS---UNIT 1
JA29410041700003001	1715 Summit St 7	1715 SUMMIT CONDOMINIUMS---UNIT 7
JA29340205100002013	1605 Summit St	SEC 06-49-33 SE1/4 SE1/4 SUMMIT AT SIXTEENTH UNIT H1
JA29410300400000000	2139 Summit St	2139 SUMMIT SOUTH SIDE PLACE N 75 FT LOTS 27 THRU 29
JA29420113500000000	1820 Holly St	1820 HOLLY RES OF WHIPPLES 2ND ADD LOT 77 BLK 3
JA29910150300000000	3011 Belleview Ave	/LOTS 23 THRU 27 VAN DYKE PLACE
JA29410060500000000	1715 Belleview Ave	1715 BELLEVIEW / LOT 50 BLK 2 JARBOES ADD
JA29910021100000000	2723 Belleview Ave	2723 BELLEVIEW / LOT 37 BLK 5 LINCOLN PARK
JA29920251900000000	2930 Terrace St	2930 TERRACE / LOTS 15 TO 17 INCL BLK 10 WINTER PARK
JA29910120900000000	2919 Jarboe St	2919 JARBOE / LOT 35 BLK 1 S 4FT LOT 36 BLK 1 CONT OF CONOVER & FOSTERS ADD
JA29910160200005003	700 W 31st St STE 502	ONE PARK PLACE TOWER CONDOMINIUM---UNIT 502
JA29910160200002004	700 W 31st St STE 201	ONE PARK PLACE TOWER CONDOMINIUM---UNIT 201
JA29910160200008001	700 W 31st St STE 803	ONE PARK PLACE TOWER CONDOMINIUM---UNIT 803
JA29920251002000000		SEC 18-49-33 WINTER PARK LOTS 25-28 BLK 15 (LEASEFEE ACCT ONLY)
JA29910160200010004	700 W 31st St STE 1006	ONE PARK PLACE TOWER CONDOMINIUM---UNIT 1006
JA29910160200003004	700 W 31st St STE 301	ONE PARK PLACE TOWER CONDOMINIUM---UNIT 301
JA29340191000000000	1641 Jefferson St	1641 JEFFERSON / LOT 54 & 55 BLK 3 KING & BOUTONS ADD
JA29920140100000000	2804 Holly St	/WINTER PARK ALL OF LOTS 1 THRU 3 BLK 5
JA29420121000000000	1219 W 20th St	1219 W 20TH ST / VAC LOT RES OF WHIPPLES 2ND ADD LOT 109 BLK 4
JA29420131100000000	1221 W 20th Ter	1221 W 20TH TER / LOT 3 BLK 2 MORSES 1ST ADD
JA29410191000000000	2019 Jefferson St	2019 JEFFERSON / LOT 38 LOT 39BLK 3 COLEMANS 1ST ADD

JA29340213100000000	1650 Summit St	1650-52 SUMMIT 50 FT FRT ON W LI SUMMIT ST BET PTS 134 & 184 FT N OF N LI17TH ST & RNG W 140 FT TO ALLEY SW 1/4 OF SE 1/4 SEC 6 49 33
JA29920261900000000	2930 Mercier St	2930 MERCIER/VAC LOT WINTER PARK ALL LOTS 15 & 16 BLK 11
JA29410130600000000	1817 Summit St	1817 SUMMIT / N 37.5 FT LOT 5 BLK 5 MERRIAM PLACE
JA29440312900000000	2636 Madison Ave	2636 MADISON / LOT 19 BLK 8 GATES ADD
JA29910122700000000	2920 Bellevue Ave	2920 BELLEVUE / LOT 11 BLK 1 CONT OF CONOVER & FOSTERS ADD
JA29340205100002014	1607 Summit St	SEC 06-49-33 SE1/4 SE1/4 SUMMIT AT SIXTEENTH UNIT G1
JA29910160200018004	700 W 31st St STE 1803	ONE PARK PLACE TOWER CONDOMINIUM---UNIT 1803
JA29910160200009003	700 W 31st St STE 901	ONE PARK PLACE TOWER CONDOMINIUM---UNIT 901
JA29410292600000000	2122 Summit St	2122 SUMMIT / LOT 85 BLK 25 WINTERS ADD
JA29440280900000000	2624 Jarboe St	2624 JARBOE / S 8.5 FT LOT 12 & ALL LOT 13 BLK 10 ALSO E 1/2 VAC HOLLY PL W OF & ADJ GATES ADD
JA29410282400000000	2118 Madison Ave	2118 MADISON / LOT 63 BLK 26 WINTERS ADDITION
JA29920260700000000	2923 Terrace St	2923 TERRACE / VAC LOT WINTER PARK LOT 33 BLK 11
JA29440301900000000	2614 Bellevue Ave	2614 BELLEVUE / GATES ADD LOT8 BLK 9
JA29340210200000000	811 W 16th St	811 W 16TH ST / S 20 FT OF W 5FT LOT 26 E 32 FT OF S 20 FT LOT 27 E 37 FT LOT 30 PROSPECTPLACE
JA29910080900000000	2841 Bellevue Ave	2841 BELLEVUE LINCOLN PARK LOTS 32 & 33 BLK 8
JA29410210800000000	2019 West Pennway	2019 W PENNWAY / VAC LOT CATES ADD EXC PRT TAKEN FOR PUBLIC PARK LOT 15 BLK 17
JA29410210900000000	2021 West Pennway	/LOT 16 BLK 17 EXC PRT TAKEN FOR PUBLIC PARK CATES ADD
JA29910160200017004	700 W 31st St STE 1703	ONE PARK PLACE TOWER CONDOMINIUM---UNIT 1703
JA29410204000000000	2006 Jefferson St	2006 JEFFERSON / LOT 4 BLK 4 COLEMANS 1ST ADD
JA29340205100002015	1609 Summit St	SEC 06-49-33 SE1/4 SE1/4 SUMMIT AT SIXTEENTH UNIT G2
JA29440311400000000	2627 Bellevue Ave	2627 BELLEVUE GATES ADD ALL OF LOTS 27 & 28 BLK 8
JA29430020100000000	2300 Mercier St	/LOT 1 BLK 5 FAIRMOUNT PARK
JA29440250600000000	2568 Summit St	2568 SUMMIT/PARKING GATES ADD PRT OF LOTS 22 THRU 25 BLK 6 LY WLY OF LI BEG ON N LI LOT 22 AT PT 91.45 FT W OF NE COR TH SWLY TO LI LOT 25 AT PT 15 FT N OF SW COR
JA29910160200002003	700 W 31st St STE 202	ONE PARK PLACE TOWER CONDOMINIUM---UNIT 202
JA29910032700000000	2724 Bellevue Ave	2724 BELLEVUE / LOT 13 BLK3 CONOVER & FOSTERS ADD
JA29910160200017003	700 W 31st St STE 1704	ONE PARK PLACE TOWER CONDOMINIUM---UNIT 1704
JA29410031600000000	1735 Jefferson St	MERRIAM PLACE TR 2 BLK 2

JA29410050100000000	1700 Summit St	1700 SUMMIT	COMM PLAT OF JOSEPH JARBOE ESTN 30.0 FT OF E 85.0 FT TR A
		1710 SUMMIT	COMM PLAT OF JOSEPH JARBOE ESTN 33 1/3 FT OF S 66 2/3 FT
JA29410053000000000	1710 Summit St	OF TR A	
JA29410053702000000	1727 Madison Ave	JARBOE'S ADD---	LOT 17 BLK 1
JA29920260600000000	2921 Terrace St	2921 TERRACE /	LOT 34 BLK 11 WINTER PARK
JA29910160200005001	700 W 31st St STE 504	ONE PARK PLACE TOWER CONDOMINIUM---	UNIT 504
JA29910160200004002	700 W 31st St STE 403	ONE PARK PLACE TOWER CONDOMINIUM---	UNIT 403
JA29910160200020004	700 W 31st St UNIT 2001	ONE PARK PLACE TOWER CONDOMINIUM SECOND RESURVEY---	UNIT 2001
JA29910160200007006	700 W 31st St UNIT 704	ONE PARK PLACE TOWER CONDOMINIUM SECOND RESURVEY---	UNIT 704
JA29420113200000000	1826 Holly St	1826 HOLLY /	LOT 80 BLK 3 RES OF WHIPPLES 2ND ADD
		BELLEVIEW AVE KANSAS CITY	/REPLAT OF PENNWAY PLAZA LOT 1 BLK 4 & E
JA29410091300000000	2002 Belleview Ave	1/2 VAC BELLEVIEW LY W OF & ADJ	
JA29920271800000000	2924 Holly St	2924 HOLLY	WINTER PARK ALL LOTS 13 THRU 15 BLK 12
JA29440030500000000	2309 Summit St	2309 SUMMIT /	N 25 FT LOT 31 JAUDONS ADD
JA29410120300000000	813 W 18th St	813 W 18TH ST/PARKING	JARBOES ADD LOTS 219 & 220 BLK 8

		ADAMS 2ND ADD LOTS 5-9 BLK 1 & PT W 1/2 OF SEC 8 & PT E 1/2 SEC 7 TWP-49 RNG-33 DAF: BEG A SW COR LOT 1 TH OLD MILWAUKEE YARD SUB, TH N 08 DEG 57 MIN 30 SEC E 8.72', TH N 50 DEG 29 MIN 40 SEC E 157.46', TH ALG A CURV TO RI RAD 980' DIST 313.59', TH N 68 DEG 49 MIN 43 SEC E 373.60' TO SE COR OF LOT 6 THE OLD MILWAUKEE YARD SUB, TH NELY 730' MOL, TH S 35' MOL THO WLY PROLO OF S LI OF LOT 29 UNION STATION ADD, TH NELY 500' MOL, TH S 103.25', TH NELY ALG A CURV TO LF 293.75' MOL, TH N 66 DEG E 173.41', TH NELY ALG CURV TO RI 27.8' MOL, TH S 240' TH SWLY 380', TH N 160', TH WLY 197.55', TH WLY ALG CURV TO LF 114.93', TH SWLY ALG CURV TO LF 200.06', TH SWLY 41.20', TH N 23.40', TH SWLY 175.95', TH SWLY 395', TH S 71 DEG 53 MIN 13 SEC W 212.68', TH S 18 DEG 06 MIN 47 SEC W 16.11', TH S 71 DEG 50 MIN 42 SEC W 459.49', TH SWLY ALG A CURV TO LF RAD 600' DIST 109.14' TH SWLY ALG A CURV TO RI RAD 2426' DIST 266.66', TH S 77 DEG 19 MIN 28 SEC E 15', TH S 02 DEG 15 MIN 52 SEC E 48.83', TH SWLY 85 MOL TH S 30' MOL, TH S 71 DEG 48 MIN 54 SEC W 16.01', TH N 02 DEG 15 MIN 51 SEC E 88.63', TH S 71 DEG 52 MIN 42 SEC W 590.35', TH S 34 DEG 48 MIN 40 SEC W 139.07', TH SWLY 15' TO ELY ROW LI OF SOUTHWEST BLVD, TH NELY & ALG SD ELY ROW LI 261' MOL, TH NELY 311', TH NELY 284' MOL TO W LI OF SUMMIT ST, TH S 90', TH NELY 690', TH N 15' MOL, TH E 80', TH N 25', TH ELY 100', TH NELY 245' MOL, TH NELY 390' MOL, TH E 25' TO POB
JA29520370101400000	2121 McGee St	
JA29920250600000000	3027 Fairmount Ave	3027 FAIRMOUNT WINTER PARK LOTS 36 THRU 39 BLK 15
		1673-77 MADISON 816 W 17TH ST PRT SW 1/4 SE 1/4 SEC 6 49 33 BEG 99.9 FT S OF SW COR LOT 61 PROSPECT PLACE TH S ALG E LI MADISON AVE 134 FT TO N LI E 17TH ST TH E ALG SD E LI 125 FT TO W LI ALLEY TH N 134 FT ALG SD W LI TH W 125 FT TO BEG
JA29340215100000000	1677 Madison Ave	SEC 06-49-33 SW1/4 SE1/4 MULKEY'S ADD LOT 19 BLK 2 & LOT 112 OF PROSPECT PLACE
JA29340153802000000	1507 Belleview Ave	
JA29920250900000000	3037 Fairmount Ave	3037 FAIRMOUNT WINTER PARK LOTS 29 THRU 31 BLK 15
JA29340215301000000	1657 Madison Ave	SEC 06-49-33 PT SE 1/4 DAF: BEG AT SW CORNER LOT 61 PRC
JA29340214100000000	1622 Summit St	1622 SUMMIT PROSPECT PLACE LOT 44 & N 8 FTLOT 47
		MERRIAM PLACE PT LOTS 11 & 12 BLK 2 DAF: BEG SW COR OF LOT 12 BLK 2 TH N 2 DEG 38 MIN 32 SEC E 83.64 7.5' TH S 2 DEG 38 MIN 32 SEC W 10' TH N 87 DEG 30 MIN 54 SEC W 143' TH N 2 DEG 38 MIN 32 SEC E 10'
JA29410031900000000	1745 Jefferson St	

JA29410132800000000	1845 Summit St	MERRIAM PLACE--- LOT 12 (KNOWN AS CERT SUR S-11 PG-36)
JA29410204100000000	2004 Jefferson St	2004 JEFFERSON / LOT 3 BLK 4 COLEMANS 1ST ADD
JA29440073400000000	2306 Belleview Ave	2306 BELLEVIEW / LOT 4 BLK 2 FAIRMOUNT PARK
JA29910154100000000	3047 Jarboe St	3047 JARBOE/CONOVER & FOSTERS CONT LOT 25 & 26 BLK 4
JA29410290900000000	2121 Madison Ave	2121 MADISON / LOT 83 BLK 25 WINTERS ADD
JA29410080500000000	1733 Holly St	REPLAT OF PENNWAY PLAZA Lot 4 Block 1
JA29920240500000000	2936 Fairmount Ave	2936 FAIRMOUNT WINTER PARK /LOTS 19-22 BLK 9 & E 1/2 VAC ALLEY LY W & ADJ
JA29910033300000000	2710 Belleview Ave	2710 BELLEVIEW / LOT 6 BLK 3 CONOVER & FOSTERS ADD
JA29910081100000000	2845 Belleview Ave	2845 BELLEVIEW / LOT 30 BLK 8 LINCOLN PARK
JA29910034000000000	2734 Belleview Ave	2734 BELLEVIEW CONOVER & FOSTERS ADD LOTS 17 18 & 19 BLK 3 (EXC PRT IN STS)
JA29340201700000000	1647 Summit St	1645-47 SUMMIT/W 126.5 FT LOTS50 & 51 BLK 4 KING & BOUTONS ADD
JA29420133300000000	1218 W 21st St	MORSE'S FIRST ADD---LOT 17 BLK 2
JA29910033902000000		CONOVER & FOSTERS ADD---LOT 8 BLK 3
JA29910022900000000	2709 Belleview Ave	2709 BELLEVIEW LINCOLN PARK LOTS 43 & 44 BLK 5
JA29910093400000000	2824 Summit St	2824 SUMMIT / S 23 FT LOT 12 ALL LOT 13 BLK 7 LINCOLN PARK
JA29440083000000000	2332 Jarboe St	2332 JARBOE / LOT 17 BLK 3 N 12.5 FT LOT 18 BLK 3 FAIRMOUNT PARK
JA29420182800000000		/RESURVEY OF WHIPPLES 2ND ADD LOT 53 BLK 2
JA29430012300000000	2314 Holly St	2314 HOLLY / LOT 8 BLK 4 FAIRMOUNT PARK
JA29440312600000000	2642 Madison Ave	2642 MADISON / S 4.3 FT LOT 1 LOT 2 BLK 2 LINCOLN PARK
JA29440280800000000	2626 Jarboe St	2626 JARBOE / LOT 14 BLK 10 ALSO E 1/2 VAC HOLLY PL W OF &ADJ GATES ADD
JA29420171100000000	1316 W 21st St	1316 W 21ST ST / E 20 FT OF S 77 FT LOT 10 W 10 FT OF S 77 FT LOT 11 BLK 1
JA29420171600000000	1304 W 21st St	MORSES 1ST ADD 1304 W 21ST ST / E 20 FT OF S 77 FT LOT 13 & S 77 FT LOT 14 BLK 1 MORSES 1ST ADD
JA29910082500000000	2818 Madison Ave	2818 MADISON / LINCOLN PARK PRT LOT 10 & N 1/2 LOT 11 BLK 8 LY E OF LI BEG ON N LI 43.66FT E OF NW COR LOT 10 & RNG SWIN STR LI TO S LI N 1/2 LOT 11AT PT 10.92 FT E OF W LI
JA29910081900000000	2846 Madison Ave	2846 MADISON / LOT 23 & N 3 FTLOT 24 BLK 8 LINCOLN PARK
JA29440281200000000	2616 Jarboe St	2616 JARBOE / LOT 9 BLK 10 ALSO E 1/2 VAC HOLLY PL W OF &ADJ GATES ADD

JA29440280200000000	2611 Southwest Blvd	2611-13 SOUTHWEST BLVD / ALL LOTS 35 TO 42 INCL BLK 10 EXC PRT LOTS 35 36 & 37 DEEDED RR R/W ALSO PRT VAC SW BLVD W OF & ADJ GATES ADD
JA29440081600000000	2335 Holly St	2335 HOLLY / LOT 33 BLK 3 FAIRMOUNT PARK
JA29910091600000000	2841 Madison Ave	2841 MADISON / ALL LOT 32 & S 10 FT LOT 33 BLK 7 LINCOLN PARK
JA29410260200000000	2101 Holly St	/WINTERS ADD LOT 1 BLK 28
JA29410211300000000	2024 Summit St	2024 SUMMIT / N 4.5 FT OF LOTS 73 & ALL OF 74 BLK 24 LOTS ADDITION
JA29410282000000000	2134 Madison Ave	2134 MADISON THAYERS ADD LOTS 17 & 18 BLK 1
JA29440080900000000	2315 Holly St	2315 HOLLY / LOT 43 BLK 3 FAIRMOUNT PARK
JA29440080300000000	2301 Holly St	2301-03 HOLLY / LOTS 49 & 50 BLK 3 FAIRMOUNT PARK
JA29410290200000000	2107 Madison Ave	2107 MADISON / LOT 76 BLK 25 WINTERS ADD
JA29410270301000000	2109 Jarboe St	2109 JARBOE WINTERS ADD S 1.5 FT LOT 27 ALL OF LOT 28 & N 24 FT OF LOT 29 BLK 27
JA29340226102000000	1662 Madison Ave	1662 MADISON SW 1/4 SE 1/4 SEC 6 49 33 BEG ON W LI MADISON AVE 164 FTN OF N LI 17TH ST TH W 132 FT TH S 59 FT TH E 132 FT TH N 59 FT TO BEG
JA29340161800000000	810 W 16th St	810 W 16TH ST PROSPECT PLACE ALL W 55 FT OF LOT 23 EXC PRT IN ST
JA29430022500000000	2304 Mercier St	2304 MERCIER / LOT 3 BLK 5 FAIRMOUNT PARK
JA29440310100000000	2600 Madison Ave	2600 MADISON / LOT 1 BLK 8 GATES ADD
JA29430020500000000	2307 Terrace St	2307 TERRACE / LOT 47 BLK 5 FAIRMOUNT PARK
JA29410190300000000	2003 Jefferson St	2003 JEFFERSON COLEMANS 1ST ADD ALL LOT 47 & S 0.7 FT OF W 79 FT LOT 48 BLK 3
JA29420132700000000	1200 W 21st St	1200 W 21ST ST / E 20 FT LOT 21 BLK 2 MORSES 1ST ADD
JA29430010701000000	2323 Mercier St	2323 MERCIER FAIRMOUNT PARK LOT 39 BLK 4
JA29440073200000000	2310 Belleview Ave	2310 BELLEVIEW / LOT 6 BLK 2 FAIRMOUNT PARK
JA29440072600000000	2326 Belleview Ave	2326 BELLEVIEW FAIRMOUNT PARK LOT 14 BLK 2
JA29410260700000000	2113 Holly St	2113 HOLLY / VAC LOT WINTERS ADDITION LOT 7 BLK 28
JA29410261800000000	2112 Jarboe St	2112 JARBOE / LOT 18 BLK 28 WINTERS ADDITION
JA29410140800000000	1831 Jefferson St	1831 JEFFERSON MERRIAM PLACE RESURVEY LOT 3
JA29920281200000000	3026 Holly St	3026 HOLLY/VAC LOT WINTER PARK LOTS 12 & 13 BLK 13
JA29910021900000000	2718 Madison Ave	/PRT LOTS 10 & 11 BLK 5 LY W OLI DRN 26.4 FT W OF NE COR LOT 10 & RNG S IN STR LI TO S LI LOT 11 AT PT 52.8 FT W OF SE COR LINCOLN PARK
JA29340210600000000	1611 Madison Ave	1611 MADISON/VAC LOT PROSPECT PLACE N 22FT LOT 34

JA29920130200000000	2801 Terrace St	2801 TERRACE / ALL LOTS 49-50&51 BEG AT PT 15.5 FT W OF NE COR LOT 52 TH W 92.5 FT TH SWLY TO PT IN W LI SD LOT 18 FT S OF NW COR TH S TO SW COR TH E 104.5 FT TH N TO BEG PART LOT 52 BLK 6 WINTER PARK
JA29440041600000000	806 Southwest Blvd	806 SOUTHWEST BLVD FJ BAIRDS ADD LOT 28
JA29440051900000000	908 Southwest Blvd	908 SOUTHWEST BLVD / LOT 18 MARY TROOST ADDITION
JA29410293000000000	2112 Summit St	2112 SUMMIT WINTERS ADD N 12.5 FT LOT 89 ALL LOT 90 BLK 25
JA29910141300000000	3033 Holly St	3033 HOLLY/VAC LOT CONT OF CONOVER & FOSTERS ADD LOT 33 BLK 3
JA29920011000000000	2722 Holly St	2722 HOLLY / LOT 1 BLK 4 WINTER PARK
JA29910092300000000	808 W 29th St	808 W 29TH / LOT 2 STREICHERS SUB LOTS 23-24-25 & 26 BLK 7 LINCOLN PARK
JA29440313200000000	2630 Madison Ave	2630 MADISON GATES ADD S 25 FT LOT 14 LOTS 15 & 16 BLK 8
JA29410203300000000	2024 Jefferson St	2024 JEFFERSON / LOT 13 BLK 4 COLEMANS 1ST ADD
JA29910140400000000	3005 Holly St	3005 HOLLY / LOT 46 BLK 3 CONT OF CONOVER & FOSTERS ADD
JA29910150800000000	3016 Belleview Ave	3016 BELLEVIEW / LOT 9 BLK 4 CONT OF CONOVER & FOSTERS ADD
JA29920282400000000	3046 Holly St	/WINTER PARK LOT 24 BLK 13
JA29910040600000000	2709 Holly St	2709 HOLLY / LOT 44 BLK 2 CONOVER & FOSTERS ADD AND TH W 1/2 OF VAC ALY LY E AND ADJ SD LT
JA29910040200000000	2701 Holly St	2701 HOLLY / LOT 48 BLK 2 CONOVER & FOSTERS ADD
JA29440063200000000	2310 Monitor Pl	2310 MONITOR PL MARY TROOST ADDITION LOT 4
JA29920250200000000	1411 W 29th St	1411 W 29TH ST WINTER PARK LOTS 28 THRU 44 BLK 10
JA29910110900000000	2912 Madison Ave	2912 MADISON BOSCHENRIEHTER PLACE LOTS 7 THRU 10
JA29910132200000000	2926 Jarboe St	2926 JARBOE / LOT 14 BLK 2 CONT OF CONOVERS & FOSTERS ADD
JA29910101400000000	827 W 29th St	809-27 W 29TH ST 2910-20 SUMMIT SIGNAL HILL LOT 1
JA29910110100000000	903 W 29th St	903 W 29TH ST / VACANT LOT BOSCHENRIEHTER PLACE LOTS 1 2 & 3 EXC S 40 FT
JA29910030500000000	1023 W 27th St	1023 W 27TH/VAC LOT CONOVER & FOSTERS ADD W 36 FT LOTS 46 47 48 BLK 3
JA29910021800000000	2724 Madison Ave	/LINCOLN PARK PRT LOTS 12 13 & 14 BLK 5 LY WLY OF LI BEG ON NLI LOT 12 AT PT 52.8 FT W OF NE COR TH SW IN STR LI TO S LILOT 14 AT PT 98.5 FT W OF SE COR
JA29420140500000000	2114 Holly St	2114 HOLLY / LOT 7 HOLLY PLACE
JA29910153400000000		/CONOVER AND FOSTER CONT LOT 45 BLK 4
JA29920272000000000	2914 Holly St	2914 HOLLY / LOT 8 BLK 12 WINTER PARK

JA29340192500000000	1627 Jefferson St	SEC 06-49-33 SE1/4 SE1/4 KING AND BOUTON'S REPLAT OF LOTS 59, 60, & 61 BLOCK 3 LOT 1
JA29420171902000000	1314 W 21st St	SEC 07-49-33 SE1/4 NW1/4 MORSE'S 1ST ADD W 25' OF E 30' OF LOT 11 BLK 1
JA29420112600000000	1838 Holly St	1838 HOLLY / LOT 86 BLK 3 RES OF WHIPPLES 2ND ADD
JA29410301200000000	2118 Jefferson St	2118 JEFFERSON / LOT 10 BLK 5 SOUTH SIDE PLACE
JA29410050800000000	1717 Madison Ave	1717 MADISON / JARBOES ADD LOT 20 & S 8 IN LOT 21 BLK 1
JA29420182300000000	1842 Mercier St	1842 MERCIER / LOT 47 & N1/2 LOT 48 BLK 2 RES OF WHIPPLES 2ND
JA29910041500000000	2720 Jarboe St	2720 JARBOE / LOTS 7 TO 21 BLK2 CONOVER & FOSTERS ADD
JA29340163300000000	1539 Madison Ave	1539 MADISON PROSPECT PLACE LOT 20 EXC 478.2 SQ FT M/L FOR RTE 1-670
JA29440130400000000	829 Southwest Blvd	829 SOUTHWEST BLVD GATES ADD LOTS 11 THRU 13 BLK 1
JA29910140500000000	3007 Holly St	/CONT OF CONOVER & FOSTER ADD LOT 45 BLK 3
JA29910050200000000	1109 W 28th St	1109 W 28TH ST / W 41 FT LOTS 1 & 2 BLK 5 CONOVER & FOSTERS ADD
JA29910050800000000	2813 Holly St	2813 HOLLY / CONOVER & FOSTERSADD PRT LOT 46 & N 1/2 LOT 45 BLK 5 LY WLY OF LI BEG NE COR LOT 46 & RNG SW IN STR LI TO SLI N 1/2 LOT 45 AT PT 60 FT W OF E LI
JA29920380201000000	1401 W 31st St	SEC 18-49-33 MADISON PLACE LOTS 209-212 (EX PT IN ROW) & LOTS 213-227 & PT VAC WYOMING ST LY S OF ST L & SF RR & PT VAC 30TH ST (EX PT TAKEN FOR ROW) (LEASEHOLD ACCOUNT) ****LEASEFEE ACCOUNT IS JA29920380202000000 & KPIN 248883***
JA29410210301000000		CATES ADDITION---ALL OF LOT 6 THRU 9 & N 10' OF LOT 10 BLK 17
JA29410203600000000	2014 Jefferson St	2014 JEFFERSON / LOTS 8 & 9 BLK 4 COLEMANS 1ST ADD
JA29910132500000000	2920 Jarboe St	2920 JARBOE / LOT 11 BLK 2 CONT OF CONOVER & FOSTERS ADD
JA29430032300000000	2306 Terrace St	SEC 07-49-33 NE1/4 SW1/4 FAIRMOUNT PARK E 105' OF LOTS 1-3 & ALL LOTS 4&5 BLK 6
JA29440314400000000	2602 Madison Ave	2602 MADISON / LOT 2 BLK 8 GATES ADD
JA29430021700000000	2322 Mercier St	2322 MERCIER / LOT 12 BLK 5 FAIRMOUNT PARK
JA29410052000000000	1752 Summit St	1752 SUMMIT/VAC LOT JARBOES ADD LOT 10 BLK 1
JA29420113100000000	1828 Holly St	1828 HOLLY / LOT 81 BLK 3 RES OF WHIPPLES 2ND ADD
JA29910042400000000	2719 Holly St	CONOVER AND FOSTERS ADD LOTS 39 & 40 BLOCK 2 (AS A SHOWN ON C/S S-11 PG-21)
JA29920251400000000	3022 Terrace St	/WINTER PARK ALL LOTS 12 & 13 BLK 15

JA29440042200000000	2316 Summit St	2316 SUMMIT / E 67 FT LOT 8 W 35 FT OF N 14 FT LOT 8 E 67 FTOF N 16 FT LOT 9 F J BAIRDS ADD
JA29920251300000000	3024 Terrace St	/WINTER PARK ALL LOTS 14 & 15 BLK 15
JA29910151900000000	3019 Jarboe St	3019 JARBOE / LOTS 38 & 39 BLK 4 CONT OF CONOVER & FOSTERS ADD
JA29440040600000000	2305 Madison Ave	2305 MADISON / LOT 14 F J BAIRDS ADD
JA29410300900000000	2124 Jefferson St	2124 JEFFERSON SOUTH SIDE PLACE LOTS 13 & 14 BLK 5
JA29920251800000000	2938 Terrace St	/WINTER PARK ALL LOTS 18 THRU 22 & N 1/2 VAC ST LY S & ADJ
JA29340211000000000	1619 Madison Ave	/PROSPECT PLACE LOT 38
JA29340215800000000	1625 Madison Ave	SEC 06-49-33 SW1/4 SE1/4 PROSPECT PLACE LOTS 42 & 49
JA29340226301000000	1668 Madison Ave	SEC 06-49-33 SW1/4 SE1/4 TH PT SW 1/4 SE 1/4 DAF: BEG 355' W & 130' N OF SE COR OF W 1/2 SE 1/4 SD PT ON W LI MADISON AVE, TH W 50', TH S 45', TH E 50' TO W ROW LI MADISON AVE, TH N ALG SD W ROW LI 45' TO POB
JA29410132300000000	1810 Jefferson St	1810 JEFFERSON/S 27 FT LOT 15 N 25 FT LOT 16 BLK 5 MERRIAM PLACE
JA29920020700000000	2732 Southwest Blvd	2732 SOUTHWEST BLVD WINTER PARK LOTS 16 THRU 21 BLK 2 EXC PRT LOTS 19 THRU 21 DEEDED TO RR ALSO ALL VAC SOUTHWEST BLVD LY NWLY & ADJ
JA29440251300000000	2530 Summit St	/GATES ADD LOTS 18 THRU 21 BLK 6 EXC PRT IN ST
JA29440082300000000	1114 W 24th St	1114 W 24TH ST FAIRMOUNT PARK E 62.6 FT LOTS 26 & 27 BLK 3
JA29440320800000000	2623 Madison Ave	2623 MADISON / ALL LOT 29 & S 5 FT LOT 30 BLK 7 GATES ADD
JA29410204700000000	708 West Pennway	708 W PENNWAY COLEMANS FIRST ADD RESURVEY OF LOTS 21 22 23 & 24 BLK 4 LOT 1
JA29910041000000000	2739 Holly St	2739 HOLLY ST / VAC LOT CONOVER & FOSTERS ADD LOTS 25 THRU 30 BLK 2
JA29920010600000000	2732 Holly St	/LOT 6 BLK 4 WINTER PARK
JA29910160200015001	700 W 31st St STE 1503	ONE PARK PLACE TOWER CONDOMINIUM---UNIT 1503
JA29910160200016003	700 W 31st St STE 1604	ONE PARK PLACE TOWER CONDOMINIUM---UNIT 1604
JA29910160200004008	700 W 31st St STE 405	ONE PARK PLACE TOWER CONDOMINIUM---UNIT 405
JA29910160200004005	700 W 31st St STE 408	ONE PARK PLACE TOWER CONDOMINIUM---UNIT 408
JA29910160200011003	700 W 31st St STE 1101	ONE PARK PLACE TOWER CONDOMINIUM---UNIT 1101
JA29920370302000000		SEC 18-49-33 MADISON PLACE S 5.01' OF LOT 297 & ALL LOT 298 & N 1/2 VAC ALLEY LY S & ADJ (LEASEFEE ACCOUNT) ***LEASEHOLD ACCOUNT KPIN 248807***

JA29910160200008006	700 W 31st St STE 804	ONE PARK PLACE TOWER CONDOMINIUM---UNIT 804
JA29410271900000000	2116 Bellevue Ave	2116 BELLEVUE WINTERS ADD LOTS 34 & 40 BLK 27
JA29440250100000000	2500 Summit St	2500 SUMMIT / LOTS 1 TO 4 INCLBLK 6 GATES ADD
JA29910023302000000	2705 Bellevue Ave	2705 BELLEVUE LINCOLN PARK LOT 45 & S 14.16 FT OF W 40.96 FT OF LOT 46 BLK 5
JA29440030800000000	720 Southwest Blvd	720 SOUTHWEST BLVD / S 25 FT LY NW OF SW BLVD LOT 32 JAUDONS ADD
JA29340201900000000	1653 Summit St	1653 SUMMIT/VAC LOT KING & BOUTONS ADD W 126.5 FT LOTS 46 & 47
JA29910160200003001	700 W 31st St STE 304	ONE PARK PLACE TOWER CONDOMINIUM---UNIT 304
JA29440273100000000		BOULEVARD BREWING 1ST PLAT--- LOT 4 (LEASE HOLD ACCT ONLY)
JA29440081500000000	2333 Holly St	2333 HOLLY / LOT 34 BLK 3 FAIRMOUNT PARK
JA29430020700000000	2311 Terrace St	2311 TERRACE FAIRMOUNT PARK LOT 45 BLK 5
JA29920290500000000	3013 Terrace St	/LOT 42 BLK 14 WINTER PARK
JA29340204801000000	1659 Summit St	1659 SUMMIT KING & BOUTONS ADD W 126.5 FT LOT 44 BLK 4
JA29340200400000000	1613 Summit St	1613 SUMMIT KING & BOUTONS ADD N 0.75 FT OF W 126.5 FT LOT 66 ALL LOT 67 BLK 4 EXC PRT IN ALLEY
JA29910160200015005	700 W 31st St STE 1505	ONE PARK PLACE TOWER CONDOMINIUM---UNIT 1505
JA29910093500000000	2820 Summit St	2820 SUMMIT LINCOLN PARK S 12 1/2 FT LOT 10 ALL LOT 11 N 2 FT LOT 12 BLK 7
JA29420130600000000	1211 W 20th Ter	1211 W 20TH TER / LOT 8 BLK 2 MORSES 1ST ADD
JA29410204500000000	2007 Summit St	2007 SUMMIT / LOT 45 BLK 4 COLEMANS 1ST ADD
JA29920252000000000	2926 Terrace St	2920-26 TERRACE WINTER PARK ALL OF LOTS 10 THRU 14 BLK 10
JA29410204600000000	2005 Summit St	2005 SUMMIT / LOT 46 BLK 4 COLEMANS 1ST ADD
JA29430010500000000	2313 Mercier St	2313 MERCIER / LOT 44 BLK 4 FAIRMOUNT PARK
JA29420188600000000	1738 Holly St	1738 HOLLY RES OF WHIPPLES 2ND ADD E 120 FT LOT 17 BLK 2
JA29910120600000000	2909 Jarboe St	2909 JARBOE / LOT 40 BLK 1 CONT OF CONOVER & FOSTERS ADD
JA29910132000000000	2934 Jarboe St	2934 JARBOE/VAC LOT CONT OF CONOVER & FOSTERS ADD LOTS 17 THRU 19 BLK 2
JA29440083700000000	2310 Jarboe St	2310 JARBOE / S 1/2 LOT 5 BLK 3 LOT 6 BLK 3 FAIRMOUNT PARK
JA29340205100001003	719 W 16th St	SEC 06-49-33 SE1/4 SE1/4 SUMMIT AT SIXTEENTH UNIT C2
JA29430170100000000	2627 Southwest Blvd	2627 SOUTHWEST BLVD / GATES ADD LOT 47 48 49 & 50 ALL VAC SW BLVD ADJ BLK 10
JA29410204300000000	716 West Pennway	716 W PENNWAY COLEMANS 1ST ADD ALL LOTS 25 THRU 28 BLK 4

JA29910071100000000	2840 Belleview Ave	2840 BELLEVIEW/VAC LOT CONOVER & FOSTERS ADD LOT 21 BLK 4 1200 W 23RD TFWY GAGE PLAYGROUND HOLLY PLACE N 70 FT LOTS 24 THRU 28 & E 5 FT OF N 70 FT LOT 29 & E 1/2 VAC MERCIER TER LY W & ADJ WD K203611 FILED 7/12/1973 WD K147457 FILED 2/9/1973 ORD 43437 PASSED 11/21/1973
JA29420142100000000	1200 W 23rd Trfy	
JA29440251700000000	2516 Summit St	2516 SUMMIT GATES ADD LOTS 5 THRU 8 BLK 6 905 W 23RD TFWY/CHURCH 907 W 23RD TFWY/RECTORY 2310 MADISON/SCHOOL MARY TROOSTS ADD N 30 FT LOT 30 ALL OF LOTS 31 THRU 35 & LOT 38 ALSO S 1/2 VAC ALLEY N OF & ADJ LOTS 31 & 38 & N 1/2 VAC ALLEY S OF & ADJ LOTS 32 THRU 35
JA29440053200000000	905 W 23rd Trfy	
JA29410210600000000	2015 Madison Ave	2015 MADISON WEST PENNYWAY & MADISON PLAYGROUNDS CATES ADD LOT 13 BLK 17
JA29410090300000000	2001 Holly St	2001 HOLLY JARBOE'S JOSEPH ESTATE COMM PLAT BLKS 20 & 21 & W 1/2 JARBOE ST LY E & ADJ
JA29440073300000000	2308 Belleview Ave	2308 BELLEVIEW / LOT 5 BLK 2 FAIRMOUNT PARK
JA29420113400000000	1822 Holly St	1822 HOLLY / LOT 78 BLK 3 RES OF WHIPPLES 2ND ADD
JA29440320500000000	2615 Madison Ave	2615 MADISON / LOT 33 BLK 7 GATES ADD
JA29340215303000000	1665 Madison Ave	SEC 06-49-33 PT SE 1/4 DAF: BEG AT A PT ON E ROW LI
JA29440300800000000	2617 Jarboe St	2617 JARBOE / N 12 FT LOT 31 BLK 9 S 19 FT LOT 32 BLK 9 GATES ADD
JA29910121900000000	1022 W 30th St	1022 W 30TH ST/VAC LOT CONT OF CONOVER & FOSTERS ADD W 31.25 FT LOTS 23 24 & 25 EXCN 33 FT BLK 1
JA29430110400000000	2401 Allen St	2401 ALLEN TURKEY CREEK PUMPING STATION FAIRMOUNT PARK LOTS 26 THRU 38BLK 4 & LOTS 18 THRU 33 BLK 5 & LOTS 17 THRU 37 BLK 6 & LOTS1 THRU 24 BLK 8 & LOTS 1 THRU 29 BLK 9 & LOTS 1 THRU 8 BLK 7& LOTS 27 THRU 29 BLK 7 & OFFICE PLACE LOTS 25 THRU 29 &ALL VAC STS & ALYS ADJ TO SD LOTS
JA29340205100002018	1603 Summit St	SUMMIT AT SIXTEENTH REPLAT---UNIT J1 LOT 1
JA29910160200019001	700 W 31st St UNIT 1902	ONE PARK PLACE TOWER CONDOMINIUM SECOND RESURVEY---UNIT 1902
JA29420170100000000	1229 W 20th Ter	/MORSES FIRST ADD LOT 8 BLK 1
JA29910151600000000	3011 Jarboe St	/CONT OF CONOVER & FOSTERS ADD ALL OF LOT 43 BLK 4
JA29410080700000000	1741 Holly St	REPLAT OF PENNWAY PLAZA Lot 7 Block 1
JA29910081300000000	916 W 29th St	916 W 29TH ST / LOTS 27 & 28 BLK 8 LINCOLN PARK
JA29920261200000000	2945 Terrace St	2945 TERRACE WINTER PARK LOT 23 & S 22 FT LOT 24 BLK 11
JA29910160200010001	700 W 31st St STE 1003	ONE PARK PLACE TOWER CONDOMINIUM---UNIT 1003

JA29420180500000000	1800 A Mercier St	1800A MERCIER/VAC LOT	RES OF WHIPPLES 2ND ADD LOT 27BLK 2
JA29910081400000000	908 W 29th St	908 W 29TH ST / VAC LOT	LINCOLN PARK W 27 FT OF S 22 FT LOT 24 W 27 FT LOTS 25 & 26BLK 8
JA29440330100000000	2600 West Pennway	2600 W PENNWAY	PENN VALLEY PARK & LIBERTY MEMORIAL SEC 7 49 33 SE 1/4 SE1/4 SE 1/4 (EXC PRT IN STS)
JA29440272900000000	1000 W 26th St	BOULEVARD BREWING 1ST PLAT---	LOT 45
JA29410031500000000	1731 Jefferson St	MERRIAM PLACE PT LOTS 7 & 8 BLK 2	DAF: BEG SW COR OF LOT 12 BLK 2 TH N N 2 DEG 38 MIN 32 SEC E 233.6 SEC W 52.5' TH N 87 DEG 30 MIN 54 SEC W 135.5' TO POB(KNOWN AS TRACT 1 CERT SUR T-14 PG 35)
JA29440082500000000	1106 W 24th St	1106 W 24TH ST / E 22.5 FT OF W 45 FT	LOTS 23 24 & 25 BLK 3 FAIRMOUNT PARK
JA29420189300000000	2014 Mercier St	WHIPPLES 2ND ADD RES LOTS 61-66	BLK 2
JA29410071800000000	1728 Belleview Ave	/JARBOES ADD ALL OF	LOT 62 BLK 3
JA29440282300000000	1204 W 27th St	GRACE NICHOLL ADDITION	LOT 2
JA29340215900000000	1600 Summit St	PROSPECT PLACE	TRA
JA29410292400000000	2128 Summit St	2128 SUMMIT / LOT 15 BLK 2	THAYERS ADD
JA29410041800000000	1728 Jefferson St	MERRIAM PLACE---PT LOT 19 & ALL LOT 20	BLK 1 DAF: BEG SW COR LOT 20 TH N 00 DEG 08 MIN 08 SEC E 87.61' TH S 89 DEG 55 MIN 46 SEC E 134.75' TH S 00 DEG 08 MIN 08 SEC W 87.61' TH N 89 DEG 55 MIN 46 SEC W 134.75' TO POB (KNOWN AS TR 19A CERT SUR S-12 PG-66)
JA29910141800000000	3038 Jarboe St	3038 JARBOE /VAC LOT	CONT OF CONOVER & FOSTERS ADD LOT 19 N 1/2 LOT 20 BLK 3
JA29410260500000000	2109 Holly St	2109 HOLLY / VAC LOT	WINTERS ADDITION LOT 5 BLK 28
JA29410054000000000	1743 Madison Ave	JARBOE'S ADDITION REPLAT---	LOT 2
JA29440072100000000	2340 Belleview Ave	/LOTS 20 & 21 BLK 2	FAIRMOUNT PARK
JA29410063200000000	1736 Madison Ave	JARBOE'S ADD---	LOT 35 BLK 2 (KNOWN AS TR 1 CERT SUR S13 PG-85)
JA29410031800000000	1743 Jefferson St	MERRIAM PLACE PT LOTS 10 & 11 BLK 2	DAF: BEG SW COR OF LOT 12 BLK 2 TH N N 2 DEG 38 MIN 32 SEC E 83. SEC W 50' TH N 87 DEG 30 MIN 54 SEC W 135.5' TO POB(KNOWN AS TRACT 4 CERT SUR T-14 PG 35)
JA29410291800000000	2139 Madison Ave	2139 MADISON / LOT 8 BLK 2	THAYERS ADD
JA29410140102200000	1815 Jefferson St	MERRIAM PLACE---	LOTS 3-5 BLK 6 & VAC ALLEY LY E OF & ADJ LOTS 1-5 BLK 6 (CERT SUR 2014E0077794)
JA29340214900000000	1638 Summit St	1638 SUMMIT	PROSPECT PLACE ALL OF LOTS 56 & 59

		1315 W 23RD ST	FAIRMONT PARK E 40 FT OF W 80 FT OF LOTS 48 THRU 50
JA29430020300000000	1315 W 23rd St	BLK 5	
JA29410140102100000	1807 Jefferson St	MERRIAM PLACE---	LOT 2 BLK 6 EX VAC ALLEY (CERT SUR 2014E0077794)
JA29340224300000000	1606 Madison Ave	1606 MADISON	PROSPECT PLACE ALL OF LOT 74 & N 41 FT LOT 77
JA29410291200000000	2127 Madison Ave	2127 MADISON / LOT 2 BLK 2	THAYERS ADD
JA29910091900000000	2847 Madison Ave	2847 MADISON /LOT/29 BLK 7	LINCOLN PARK
JA29340201400000000	1635 Summit St	1635 SUMMIT/VACANT LOT	KING & BOUTONS ADD W 126.5 FT LOT 56 BLK 4
JA29340203400000000	1632 Jefferson St	1632 JEFFERSON/E 128 FT LOT 21	BLK 4 KING & BOUTONS ADD
		1619-23 JEFFERSON	KING & BOUTONS ADD ALL OF LOTS 63 & 64 &
		ALL OF LOT 65 LY W	OF LI BEG SE COR TH NWLY TO N LI AT PT 8 FT
JA29340190402000000	1623 Jefferson St	W OF NE COR BLK 3	
JA29410262600000000	2119 Holly St	WINTERS ADD---	LOTS 10 & 11 BLK 28
JA29910160200012002		ONE PARK PLACE TOWER CONDOMINIUM	SECOND RESURVEY---UNIT 1203
JA29910160200012004		ONE PARK PLACE TOWER CONDOMINIUM	SECOND RESURVEY---UNIT 1203
JA29410120200000000	811 W 18th St	811 W 18TH ST	JARBOES ADDITION W 35.5 FT LOT 193 BLK 8
JA29430030600000000	2315 Fairmount Ave	2315 FAIRMOUNT / LOT 43 BLK 6	FAIRMOUNT PARK
JA29420121700000000	1216 W 20th Ter	1216 W 20TH TER/LOT 127 BLK 4	RES OF WHIPPLES 2ND ADD
		1839 MERCIER	RES OF WHIPPLES 2ND ADD N 1/2 M/L LOTS 94 95 & 96
JA29420111800000000	1839 Mercier St	BLK 3	
JA29910090700000000	2819 Madison Ave	2817-19 MADISON / LOTS 43 & 44	BLK 7 LINCOLN PARK
JA29440041500000000	808 Southwest Blvd	808-10 SOUTHWEST BLVD	F J BAIRDS ADD LOTS 29 & 30
JA29340202500000000	1658 Jefferson St	1658 JEFFERSON/E 128 FT LOT 34	BLK 4 KING & BOUTONS ADD
JA29340200600000000	1617 Summit St	1617 SUMMIT/W 126.5 FT LOT 65	BLK 4 KING & BOUTONS ADD
JA29410030500000000	1719 Jefferson St	1719 JEFFERSON / S 25 FT LOT 5N	25 FT LOT 6 BLK 2 MERRIAM PLACE
JA29410030100000000	607 W 17th St	607 W 17TH ST	MERRIAM PLACE W 74.50 FT LOTS 13 & 14 BLK 2
JA29410072200000000	1714 Belleview Ave	/LOT 58 BLK 3	JARBOES ADD
JA29410072000000000	1720 Belleview Ave	/LOT 60 BLK 3	JARBOES ADD
JA29410282300000000	2120 Madison Ave	2120 MADISON / LOT 62 BLK 26	WINTERS ADDITION
JA29440160700000000	2419 Holly St	2413-19 HOLLY/VAC LOT	FAIRMOUNT PARK ALL LOTS 18 THRU 21 BLK 10
JA29430031400000000	2326 Terrace St	2326 TERRACE/VAC LOT	FAIRMOUNT PARK LOTS 14 & 15 BLK 6
		904 W 29TH ST	LINCOLN PARK W 24 FT OF E 76 FT OF S 22 FT LOT 24 & W 24
JA29910081600000000	904 W 29th St	FT OF E 76 FT LOTS 25 & 26	BLK 8

JA29340154100000000	1430 Madison Ave	1430 MADISON/VACANT LOT MULKEYS ADD LOT 32 BLK 2 EXC BEG NE COR TH W ON N LI 50 FT TH SE IN STR LI TO E LI TH N ALG E LI 15.41 FT TO BEG
JA29420112300000000	1844 Holly St	1844 HOLLY / LOT 89 BLK 3 RES OF WHIPPLES 2ND ADD
JA29440312800000000	2638 Madison Ave	2638 MADISON / LOT 20 BLK 8 ALSO N 3 FT OF LOT 1 BLK 2 LINCOLN PARK GATES ADD
JA29440311700000000	2635 Bellevue Ave	2635 BELLEVIEW / LOT 23 BLK 8 GATES ADD
JA29410201800000000	2035 Summit St	2035 SUMMIT / LOT 31 BLK 4 COLEMANS 1ST ADD
JA29410200900000000	2011 Summit St	2011 SUMMIT / LOT 43 BLK 4 COLEMANS 1ST ADD
JA29410301300000000	2116 Jefferson St	2116 JEFFERSON / LOT 9 BLK 5 SOUTH SIDE PLACE
JA29440312300000000	910 W 27th St	910 W 27TH ST LINCOLN PLACE LOTS D & E
JA29420131000000000	1219 W 20th Ter	1219 W 20TH TER / LOT 4 BLK 2 MORSES 1ST ADD
JA29420132900000000	1213 W 20th Ter	1213 W 20TH TER MORSE'S FIRST ADD LOTS 6 & 7 BLK 2
JA29440070600000000	2315 Jarboe St	2315 JARBOE / LOT 43 BLK 2 FAIRMOUNT PARK
JA29440090500000000	2320 Jefferson St	2320 JEFFERSON / ALL LY SELY OF SW BLVD OF LOT 24 JAUDONS ADD
JA29440030100000000	700 Southwest Blvd	700 SOUTHWEST BLVD / ALL LOTS 25 26 27 & 28 LY NWLY OF SW BLVD JAUDONS ADD
JA29440311200000000	2621 Bellevue Ave	2621 BELLEVIEW / LOT 30 BLK 8 GATES ADD
JA29440310900000000	2615 Bellevue Ave	2615 BELLEVIEW / LOT 33 BLK 8 GATES ADD
JA29410131700000000	1832 Jefferson St	1832-34 JEFFERSON/S 15 FT LOT 20 LOT 21 BLK 5 MERRIAM PLACE
JA29410052400000000	1736 Summit St	1736 SUMMIT/S 30 FT LOT 5 BLK 1 JARBOES ADD
JA29410052300000000	1740 Summit St	1740 SUMMIT / LOT 6 BLK 1 JARBOES ADD
JA29340204700000000	1642 Jefferson St	1642 JEFFERSON KING & BOUTONS ADD E 128 FT LOTS 23 THRU 26 BLK 4
JA29430010300000000	2307 Mercier St	2307 MERCIER FAIRMOUNT PARK LOTS 45 THRU 48 BLK 4
JA29410211800000000	2012 Summit St	2012-14 SUMMIT/VAC LOT CATES ADD LOTS 22 & 23 BLK 17
JA29440050900000000	2319 Monitor Pl	2319 MONITOR PL / S 5 FT LOT 41 N 25 FT LOT 42 MARY TROOSTS ADD
JA29440051600000000	2333 Monitor Pl	2333 MONITOR PL / LOTS 48 & 49 MARY TROOST ADD
JA29910090800000000	2821 Madison Ave	2821 MADISON LINCOLN PARK ALL LOTS 41 & 42 BLK 7
JA29910080100000000	2800 Madison Ave	/LINCOLN PARK PRT LOTS 6 & 7 BLK 8 LY E OF LI DRN FRM NE COR LOT 6 & RNG SW IN STR LI TO S LI LOT 7 AT PT 87.34 FT EOF SW COR
JA29420110201000000	1802 Holly St	1802 HOLLY WHIPPLES 2ND ADD RES OF E 72.26 FT OF LOT 68 (EXC N 9 INOF E 43.5 FT OF LOT 68 & EXC N4.5 FT OF W 4.3 FT OF E 47.8 FT OF LOT 68) BLK 3

JA29420183100000000	2004 Mercier St	2004 MERCIER ALSO N 14 FT OF LOT	RESURVEY OF WHIPPLES 58 BLK 2	2ND ADD	ALL LOTS 56 & 57
JA29440041700000000	804 Southwest Blvd	/FJ BAIRDS ADD LOT 27			
JA29340151900000000	1432 Madison Ave	1432 MADISON/VAC LOT	PROSPECT PLACE LOT 62		
JA29910030100000000	2700 Belleview Ave	2700 BELLEVIEW	CONOVER & FOSTERS ADD	LOTS 1 & 2 BLK 3	
JA29340214200000000	1620 Summit St	/LOT 43 PROSPECT PLACE			
JA29340202000000000	1657 Summit St	1657 SUMMIT/W 126.5 FT LOT 45 BLK 4 KING & BOUTONS ADD			
JA29440083100000000	2330 Jarboe St	2330 JARBOE / LOT 16 BLK 3 FAIRMOUNT PARK			
JA29410202800000000	2034 Jefferson St	2034 JEFFERSON / LOT 18 BLK 4 COLEMANS 1ST ADD			
JA29420114300000000	1804 Holly St	1804 HOLLY / E 1/2 LOT 69 BLK 3 RES OF WHIPPLES 2ND ADD			
JA29430040900000000		/WINTER & COATES SUB OF BLKS 12 & 13 FAIRMOUNT PARK LOTS 3 THRU 6 BLK 14			
JA29910021700000000	2726 Madison Ave	/LINCOLN PARK / PRT LOT 15 BLK5 LY W OF LI BEG 32.5 FT E OF NW COR & RNG SW IN STR LI TO PT ON S LI 114.75 FT W OF SE COR			
JA29910081200000000	2847 Belleview Ave	2847 BELLEVIEW / LOT 29 BLK 8 LINCOLN PARK			
JA29910123300000000	2906 Belleview Ave	2906 BELLEVIEW / LOT 4 BLK 1 CONT OF CONOVER & FOSTERS ADD			
JA29330200200000000	1670 Beardsley Rd	/SE 1/4 SW 1/4 SEC 6 49 33 BEG25 FT N OF SE COR SD 1/4 1/4 TH N 480 FT TH SWLY TO NW COR LOT A BLK 1 RES OF WHIPPLES 2ND ADD TH E TO PT 120.25 FT W OF SE COR SD 1/4 1/4 TH N 25 FT TH E 120.25 FT TO BEG			
JA29440281100000000	2618 Jarboe St	2618 JARBOE / LOT 10 BLK 10 N 8 FT LOT 11 BLK 10 ALSO E 1/2 VAC HOLLY PL W OF & AD GATES ADD			
JA29910094400000000	2818 Summit St	/LINCOLN PARK LOT 9 & N 12.5 FT LOT 10 BLK 7			
JA29420181400000000	1822 Mercier St	1822 MERCIER / S 5 FT LOT 37 ALL LOT 38 BLK 2 RES OF WHIPPLES 2ND ADD			
JA29440312100000000	916 W 27th St	916 W 27TH ST / LOT B LINCOLN PLACE			
JA29910041200000000	2746 Jarboe St	2746 JARBOE / S 9 FT LOT 23 & ALL LOT 24 BLK 2 CONOVER & FOSTERS ADD			
JA29910032500000000	2728 Belleview Ave	2728 BELLEVIEW / LOT 15 BLK3 CONOVER & FOSTERS ADD			
JA29420112500000000	1840 Holly St	1840 HOLLY / LOT 87 BLK 3 RES OF WHIPPLES 2ND ADD			
JA29440301700000000	2618 Belleview Ave	2618 BELLEVIEW / LOT 10 BLK 9 GATES ADD			
JA29910094700000000	2844 Summit St	2844-46 SUMMIT STREICHERS SUB OF LOTS 23-26 BLK 7 LINCOLN PARK LOTS 4 & 5			
JA29430012100000000	2318 Holly St	2318 HOLLY / LOT 10 BLK 4 FAIRMOUNT PARK			
JA29440311500000000	2629 Belleview Ave	2629 BELLEVIEW / LOT 26 BLK 8 GATES ADD			

JA29430021400000000	2328 Mercier St	2328 MERCIER/VAC LOT PG 502	FAIRMOUNT PARK LOT 15 BLK 5 B118139 BK B4759 FILED 3-31-1954 ORD 18366 PASSED 11-5-1954
JA29440061200000000	2331 Belleview Ave	2331 BELLEVIEW / LOT 13 BLK 1	FAIRMOUNT PARK
JA29420180300000000		/RESURVEY OF WHIPPLES 2ND ADD LOT 20 BLK 2	
JA29440030200000000	2301 Summit St	2301 SUMMIT	JAUDONS ADD LOT 29 ALSO VAC SLY 1.71 FT OF 23RD ST TFWY LY N & ADJ ALSO VAC W 0.26 FT OF ALLEY LY E & ADJ
JA29910050700000000	2811 Holly St	2811 HOLLY	CONOVER & FOSTERS ADD LOTS 47 & 48 BLK 5
JA29440070200000000	1015 Avenida Cesar E Chavez	1015 W 23RD TFWY	GUADALUPE COMMUNITY CENTER FAIRMOUNT PARK LTS 47 THRU 50 BLK 2 & TH W 1/2 VAC ALLEY ALY E & ADJ SD LTS
JA29340225000000000	900 W 17th St	900 W 17TH ST	PRT SW 1/4 SE 1/4 SEC 6 49 33 BEG NW COR 17TH & MADISON TH W 54.5 FT TH N 36 FT TH E 4.5 FT TH N 19 FT TH E 50 FT TO W LI MADISON AVE TH S TO BEG
JA29910040500000000	2707 Holly St	2707 HOLLY / LOT 45 BLK 2	CONOVER & FOSTERS ADD
JA29910031701000000	2737 Jarboe St	2737 JARBOE	CONOVER & FOSTERS ADD LOT 29 ALSO S 12.5 FT LOT 30 BLK 3
JA29420181500000000	1824 Mercier St	1824 MERCIER / LOT 39 BLK 2	RES OF WHIPPLES 2ND ADD
JA29440060600000000	2313 Belleview Ave	2313 BELLEVIEW / LOT 4 BLK 1	FAIRMOUNT PARK
JA29920272300000000	2907 Mercier St	2907 MERCIER/VAC LOT	WINTER PARK ALL LOTS 38 THRU 41 BLK 12
JA29920282700000000	3021 Mercier St	3021 MERCIER	WINTER PARK LOTS 30-41 BLK 13
JA29910132300000000	2924 Jarboe St	2924 JARBOE / LOT 13 BLK 2	CONT OF CONOVER & FOSTERS ADD
JA29920271400000000	2938 Holly St	2938 HOLLY	WINTER PARK LOT 20 BLK 12
JA29440270500000000	2533 Southwest Blvd	2533 SOUTHWEST BLVD	GATES ADD EXC STRIP IN RY R OFW LOT 48 ALSO PART ADJ EXC RY R/W OF LOT 49 ALSO PART VAC SOUTHWEST BLVD ADJ ALSO EXC STRIP IN R/W LOT 50 ALSO PART OF VAC SOUTHWEST BLVD ADJ BLK 4 /PENNSWAY PLAZA PT BLK 4 (PARKLAND) DAF: BEG SW COR OF BLK 4 TH N 02 DEG E 130.61 FT TO W LI OF BELLEVIEWAVE TH S 38 DEG E 207.45 FT THALG A CURV TO RI 75.20 FT TH S02 DEG W 13.18 FT TO N LI OF 21ST TH N 87 DEG W 259.96 FT TO POB & E 1/2 VAC JARBOE ST LY W & ADJ & W 1/2 BELLEVIEW AVE LY E OF & ADJ (KNOWN AS LOT 2 ON CERT SUR S-5 PG 60)
JA29410090500000000	2091 Jarboe St	2091 JARBOE	WINTER PARK LOTS 15-24 & 29-34 BLK 14
JA29920291102000000	3040 Mercier St	3040 MERCIER	
JA29410301000000000	2122 Jefferson St	2122 JEFFERSON / LOT 12 BLK 5	SOUTH SIDE PLACE
JA29440320300000000	2611 Madison Ave	2611 MADISON / LOT 35 BLK 7	GATES ADD
JA29420152000000000	2122 Mercier St	/LOT 45	RESERVOIR PLACE

JA29410091500000000	2000 West Pennway Ter	BELLEVUE AVE KANSAS CITY /REPLAT OF PENNWAY PLAZA LOT 1 BLK 5 & E 1/2 VAC PENNWAY TERR LY E OF & ADJ & E 1/2 VAC BELLEVUE AVE LY W OF & ADJ
JA29410200100000000	2000 Jefferson St	2000 JEFFERSON / LOT 1 BLK 4 COLEMANS 1ST ADD
JA29410292700000000	2120 Summit St	2120 SUMMIT/LOT 86 WINTERS ADD
JA29920371000000000	3043 Roanoke Rd	3043 ROANOKE RD MADISON PLACE BEG ON W LI VAC WYOMING ST 97 FT N OF N LI RELOCATED 31ST ST TH W TO SLY LI RR SPUR TH WLY ALG SD SLY LI TO W LI LOT 362 TH S TO PT 1 FT N OF SW COR LOT 361 TH E ALG N LI RELOCATED 31ST ST TO E LI LOT 320 TH N 97 FT TO BEG LOT 319 PRT LOTS 320 361 & 362 & VAC ST & ALLEY ADJ
JA29440314200000000	2606 Madison Ave	2606 MADISON / LOT 4 BLK 8 GATES ADD
JA29910091400000000	2835 Madison Ave	2835 MADISON / LOT 35 BLK 7 LINCOLN PARK
JA29910094200000000	2804 Summit St	2804 SUMMIT / LOT 3 BLK 7 LINCOLN PARK
JA29440260101000000	2500 Madison Ave	2500 MADISON GATES ADDITION LOTS 1 THRU 9 EXC S 3 FT LOT 9 & E 1/2 VAC ALLEY LY W & ADJ
JA29910142600000000	3002 Jarboe St	/CONT OF CONOVER & FOSTER'S ADD ALL LOTS 1 & 2 & N 12.5 FT LOT 3 BLK 3 (KNOWN AS TR-A ON CERT OF SURV S-5 PG-51)
JA29410283500000000	2115 Belleview Ave	/WINTERS ADD TR A ON CERT OF SURVEY OF LOTS 56 57 & N 10 FT OF LOT 58 BLK 26 FILED AS DOCMT K1175231 IN BK S 5 PG 5 ON 1 13 96
JA29420182600000000	1848 Mercier St	1848 MERCIER / LOT 51 BLK 2 RES OF WHIPPLES 2ND ADD
JA29420152300000000	1313 W 21st St	1313 W 21ST ST RESERVIOR PLACE LOTS 15 16 17
JA29920262000000000	2926 Mercier St	2926 MERCIER / S 5 FT 13 LOT 14 BLK 11 WINTER PARK
JA29910160200002008	700 W 31st St STE 205	ONE PARK PLACE TOWER CONDOMINIUM---UNIT 205
JA29910160200006005	700 W 31st St STE 608	ONE PARK PLACE TOWER CONDOMINIUM---UNIT 608
JA29920250702000000		SEC 18-49-33 WINTER PARK LOT 35 BLK 15 (LEASEFEE ACCT ONLY)
JA29920030601000000	2840 Southwest Blvd	/BILLBOARD GARFIELD PARK LOTS 232 THRU 234 DAF BEG SW COR LOT 232 TH SELY ALG SWLY LI SD LOT 232 A DIST OF 12 FT TH NELY PARL SELY LI SD LOTS A DIST OF 60 FT TH NWLY PARL SWLY LI LOT 234 TO PT NWLY LI SD LOTS TH SWLY TO POB
JA29920021000000000	1300 W 28th St	1300 W 28TH ST / LOTS 8-9-10 & 11 BLK 3 EXC PRT IN RR R/W WINTER PARK
JA29910071500000000	2844 Belleview Ave	2844-46 BELLEVUE CONOVER & FOSTERS ADD ALL LOTS 23 & 24 BLK 4
JA29910130400000000	2909 Holly St	/CONT OF CONOVER & FOSTERS ADD LOTS 39 THRU 41 BLK 2

JA29340215502000000	1617 Madison Ave	PROSPECT PLACE---LOT 35 (EX N 22')
JA29410040500000000	1737 Summit St	1737 SUMMIT / LOT 10 BLK 1 MERRIAM PLACE
JA29920261800000000	2932 Mercier St	2932 MERCIER/VAC LOT WINTER PARK LOT 17 BLK 11
JA29410262500000000	2108 Jarboe St	2108 JARBOE WINTER ADD LOTS 19 & 20 BLK 28
JA29910100900000000	2936 Summit St	2936 SUMMIT / LOT 19 BLK 1 ROTTERDAM
JA29920280200000000	3001 Mercier St	3001 MERCIER / LOTS 46 47 & 48BLK 13 WINTER PARK
JA29910100700000000	2940 Summit St	2940 SUMMIT /VAC LOT ROTTERDAM LOT 21 BLK 1 N 4 FT LOT 22 BLK 1
JA29910100400000000	2937 Madison Ave	2937 MADISON / VACANT LOT ROTTERDAM LOT 26 BLK 1
JA29440083600000000	2312 Jarboe St	2312 JARBOE FAIRMOUNT PARK ALL LOTS 7 & 8 BLK 3
JA29340223100000000	1648 Madison Ave	1648 MADISON / LOT 99 PROSPECTPLACE
JA29910050400000000	2803 Holly St	2803 HOLLY / LOT 51 BLK 5 CONOVER & FOSTERS ADD
JA29340205100002008	721 W 16th St	SEC 06-49-33 SE1/4 SE1/4 SUMMIT AT SIXTEENTH UNIT B2
JA29910160200003002	700 W 31st St STE 303	ONE PARK PLACE TOWER CONDOMINIUM---UNIT 303
JA29910160200003006	700 W 31st St STE 307	ONE PARK PLACE TOWER CONDOMINIUM---UNIT 307
JA29910160200010002	700 W 31st St STE 1002	ONE PARK PLACE TOWER CONDOMINIUM---UNIT 1002
JA29420189100000000	1838 Mercier St	1838 MERCIER /WHIPPLES 2ND ADD RES OF LOTS 45 & 46 BLK 2
JA29910151700000000	3013 Jarboe St	3013 JARBOE / LOT 42 BLK 4 CONT OF CONOVER & FOSTERS ADD
JA29910131800000000	2938 Jarboe St	2938 JARBOE/VAC LOT CONT OF CONOVER & FOSTERS ADD LOT 21 BLK 2
JA29440061000000000	2325 Belleview Ave	2325 BELLEVIEW / LOT 10 BLK 1 FAIRMOUNT PARK
JA29420121400000000	1226 W 20th Ter	1226 W 20TH TER / S 67 FT OF W 19 FT LOT 130 S 67 FT OF LOT 131 BLK 4 RES OF WHIPPLES 2ND ADD
JA29430011100000000	2340 Holly St	2340 HOLLY / LOT 21 BLK 4 FAIRMOUNT PARK
JA29410210400000000	2011 Madison Ave	2011 MADISON WEST PENNWAY & MADISON PLAYGROUNDS CATES ADD LOT 10 S15 FT & LOT 11 BLK 17
JA29410140600000000	1817 Jefferson St	1817 JEFFERSON MERRIAM PLACE RESURVEY LOT 1
JA29440312500000000	2648 Madison Ave	2648 MADISON / E 86 FT LOTS 3 & 4 BLK 2 LINCOLN PARK
JA29410301500000000	2112 Jefferson St	2112 JEFFERSON / LOT 7 BLK 5 SOUTH SIDE PLACE
JA29440063400000000	916 W 24th St	916 W 24TH ST MARY TROOST ADD E 18.3 FT OF S85 FT LOT 15 7 W 5.7 FT OF S 85 FT LOT 16 & E 85 FT LOT 16
JA29410080400000000	1729 Holly St	REPLAT OF PENNWAY PLAZA Lot 3 Block 1
JA29910070402000000	1020 W 29th St	1020 W 29TH ST CONOVER & FOSTERS ADD E 50 FT LOTS 27 & 28 BLK 4
JA29340205100002010	727 W 16th St	SEC 06-49-33 SE1/4 SE1/4 SUMMIT AT SIXTEENTH UNIT B1
JA29340215600000000	1633 Madison Ave	1633-37 MADISON PROSPECT PLACE LOTS 46 & 49

JA29910131600000000	2945 Holly St	/S 18 FT LOT 23 BLK 2	CONT OF CONOVER & FOSTERS ADD
JA29910131500000000	2943 Holly St	/N 15 FT LOT 23 S 5 FT LOT 24 BLK 2	CONT OF CONOVER & FOSTERS ADD
JA29910160200006006	700 W 31st St STE 607	ONE PARK PLACE TOWER CONDOMINIUM---	UNIT 607
JA29910160200007001	700 W 31st St UNIT 703	ONE PARK PLACE TOWER CONDOMINIUM	SECOND RESURVEY---UNIT 703
JA29340205100002016	1604 Jefferson St	SEC 06-49-33 SE1/4 SE1/4 SUMMIT AT	SIXTEENTH UNIT F1
JA29910021000000000	2721 Bellevue Ave	2721 BELLEVUE / LOT 38 BLK 5	LINCOLN PARK
JA29340205100002006	715 W 16th St	SEC 06-49-33 SE1/4 SE1/4 SUMMIT AT	SIXTEENTH UNIT B3
JA29420180600000000	1802 Mercier St	1802 MERCIER / LOT 28 BLK 2	RES OF WHIPPLES 2ND ADD
JA29910160200002007	700 W 31st St STE 206	ONE PARK PLACE TOWER CONDOMINIUM---	UNIT 206
JA29440260302000000	2540 Madison Ave	2540 MADISON	GATES ADD ALL OF LOTS 22-31 BLK 5 & E 1/2 OF VAC ALLEY LY W & ADJ TO LOTS 22-25 & W 1/2 OF VAC ALLEY LY E & ADJ TO LOTS 26-31
JA29440300700000000	2615 Jarboe St	2615 JARBOE / N 6 FT LOT 32	BLK 9 LOT 33 BLK 9 GATES ADD
JA29340201800000000	1649 Summit St	1649 SUMMIT	KING & BOUTONS ADD W 126.5 FT OF LOTS 48 & 49 BLK 4
JA29920020100000000	1201 W 27th St	1211 W 27TH ST / WINTER PARK	ALL OF LOTS 1 THRU 11 BLK 1
JA29340205100001004	725 W 16th St	SEC 06-49-33 SE1/4 SE1/4 SUMMIT AT	SIXTEENTH UNIT C1
JA29410041700002003	1715 Summit St 3	1715 SUMMIT CONDOMINIUMS---	UNIT 3
JA29410041700002002	1715 Summit St 4	1715 SUMMIT CONDOMINIUMS---	UNIT 4
JA29410041700003002	1715 Summit St 6	1715 SUMMIT CONDOMINIUMS---	UNIT 6
JA29440052400000000	2340 Madison Ave	2340 MADISON	MARY TROOST ADDITION ALL LOT 23 & S 25 FT LOT 24
JA29910141400000000	3039 Holly St	/CONT OF CONOVER & FOSTERS ADD	ALL OF LOTS 27 THRU 31 BLK 3
JA29430010200000000	2301 Mercier St	2301 MERCIER / PLAYGROUND	FAIRMOUNT PARK LOTS 49 & 50 BLK 4
JA29920281600000000	3012 Holly St	3012 HOLLY / LOTS 7 & 8 BLK 13	WINTER PARK
JA29410121500000000	1829 Madison Ave	SWITZER APARTMENTS	LOT 2
JA29340224200000000	1614 Madison Ave	1614 MADISON/S 3 FT LOT 77 ALLLOT	78 N 3 FT LOT 81 PROSPECT PLACE
JA29340220100000000	1602 Madison Ave	1602-04 MADISON / ALL LOT 73 & S	28 FT LOT 70 PROSPECT PLACE
JA29410053200000000	1702 Summit St	1702-04 SUMMIT	COMM PLAT OF JOSEPH JARBOE ESTS 37.0 FT OF N 67.0 FT OF E 85.0 FT TR A
JA29920281700000000	3010 Holly St	3010 HOLLY / LOT 6 BLK 13	WINTER PARK
JA29410030600000000	1723 Jefferson St	1723 JEFFERSON/S 25 FT LOT 6 N12.5	FT LOT 7 BLK 2 MERRIAM
JA29340161700000000	1543 Madison Ave	1543-47 MADISON/VAC LOT	PROSPECT PLACE S 6 INCHES OF W 59 FT LOT 21 & N 49 FT LOT 22

JA29410272100000000	2100 Bellevue Ave	WINTER ADDITION LOTS 46-48 BLK 27
JA29410071600000000	1740 Bellevue Ave	1740 BELLEVUE / S 22.5 FT LOT65 BLK 3 JARBOES ADD
JA29440073600000000	1010 W 24th St	1010 W 24TH ST FAIRMOUNT PARK W 40.10 FT LOTS 22 23 24 & 25 BLK 2
JA29410053701000000	1725 Madison Ave	JARBOE'S ADD---LOT 18 BLK 1
JA29440073500000000	2348 Bellevue Ave	2348 BELLEVUE 1004-06 W 24TH ST FAIRMOUNT PARK E 91.18 FT LOTS 22 23 24 & 25 BLK 2
JA29410062700000000	1749 Bellevue Ave	JARBOE'S ADD LOT 41 & S 30' OF LOT 42 BLK 2 (ON C/S...
JA29340216100000000	1653 Madison Ave	PROSPECT PLACE S 4.5' LOT 57 & ALL LOTS 58 & 61
JA29430040400000000	7500 W 23rd Ter	SEC 07-49-33 NE1/4 SW1/4 WINTER & COATES' SUB OF BLK 12 & 13 LOT 13 & ALL N & E OF PROPOSED ST 14 & 15 BLK 14
JA29910153900000000	3031 Jarboe St	3031 JARBOE/CONOVER & FOSTERS CONT LOTS 33 & 34 BLK 4
JA29410071500000000	1742 Bellevue Ave	/LOT 66 BLK 3 JARBOES ADD
JA29410080300000000	1725 Holly St	Lot 2 Block 1 REPLAT OF PENNWAY PLAZA
JA29910160200011002	700 W 31st St STE 1102	ONE PARK PLACE TOWER CONDOMINIUM---UNIT 1102
JA29340226200000000	1636 Jarboe St	PAYNES ADD RES OF S 10' LOT 15 THRU 19 & N 34' OF LOT 20 BLK 8
JA29920250701000000		SEC 18-49-33 WINTER PARK LOT 35 BLK 15 (LEASEHOLD ACCT ONLY) ***LEASEFEE ACCOUNT IS JA29920250702000000, KPIN 248753***
JA29920250801000000	3033 Fairmount Ave	SEC 18-49-33 WINTER PARK LOTS 32-33 & 34 BLK 15 (LEASEHOLD ACCT ONLY) ***LEASEFEE ACCOUNT IS JA29920250801000000 & KPIN 248770***
JA29440062600000000	2322 Monitor Pl	2322 MONITOR PL / S 5 FT LOT 9 N 25 FT LOT 10 MARY TROOST ADDITION
JA29410120900000000	1812 Summit St	/LOT 198 BLK 8 JARBOES ADD
JA29420122000000000	1210 W 20th Ter	1210 W 20TH TER / LOT 124 BLK 4 RES OF WHIPPLES 2ND ADD
JA29440080100000000	2300 Jarboe St	2300 JARBOE / E 86.5 FT OF LOT 1 BLK 3 FAIRMOUNT PARK
JA29440083800000000	2306 Jarboe St	2306 JARBOE / LOT 4 BLK 3 N 1/2 LOT 5 BLK 3 FAIRMOUNT PARK
JA29420141600000000	2142 Holly St	2142 HOLLY HOLLY PLACE LOT 21 & 22 & E 1/2 VAC MERCIER TERR LY W & ADJ
JA29440041000000000	2315 Madison Ave	2315 MADISON / LOT 19 F J BAIRDS ADD
JA29440041400000000	812 Southwest Blvd	812 SOUTHWEST BLVD F J BAIRDS ADD LOTS 31 TO 34 INCL
JA29340200900000000	1625 Summit St	1625 SUMMIT/W 126.5 FT LOT 61 BLK 4 KING & BOUTONS ADD
JA29340201000000000	1627 Summit St	1627 SUMMIT/VACANT LOT KING & BOUTONS ADD W 126.5 FT LOT 60 BLK 4
JA29410071900000000	1724 Bellevue Ave	/LOT 61 BLK 3 JARBOES ADD

JA29420010700000000	1708 Holly St	1708 HOLLY/VAC LOT RES OF WHIPPLES 2ND ADD LOTS 1 THRU 7 BLK 1
JA29430011300000000	2336 Holly St	2336 HOLLY / LOT 19 BLK 4 FAIRMOUNT PARK
JA29410293300000000	2111 Madison Ave	2111 MADISON WINTERS ADD LOTS 77 & 78 BLK 25
JA29410290500000000	2113 Madison Ave	/LOT 79 BLK 25 WINTERS ADD
JA29440150100000000	1000 W 25th St	1028 W 25TH ST FAIRMOUNT PARK ALL LOTS 1 TO 7EXC PRT IN 25TH ST PRT LOT 8 & VAC ALLEY BEG ON E LI LOT 8 AT PT 75 FT S OF N LI LOT 17 TH W 32.97 FT TO C/L VAC ALLEY TH NELY 37.05 FT TH S 17.39 FT TO POB ALL LOTS 16 TO 18 BLK 11 ALSO VAC ALLEYS ADJ
JA29440060100000000	913 W 23rd St	913 W 23RD ST / LOT 1 MARY TROOST ADDITION
JA29440050600000000	2313 Monitor Pl	2313 MONITOR PL / LOT 39 MARY TROOSTS ADD
JA29410202600000000	2038 Jefferson St	2038 JEFFERSON / LOT 20 BLK 4 COLEMANS 1ST ADD
JA29430170200000000	2639 Southwest Blvd	2635-37-39-41-43-45 SOUTHWEST BLVD GATES ADD ALL LOTS 51 THRU 60 & VAC SW BLVD ADJ BLK 10
JA29420130300000000	1205 W 20th Ter	1205 W 20TH TER / LOT 11 BLK 2MORSES 1ST ADD
JA29340205000000000	1623 Summit St	1619-23 SUMMIT/KING & BOUTONS ADD W 126.50 FT OF LOTS 62-64 BLK 4
JA29440321000000000	2627 Madison Ave	2627 MADISON / LOT 26 BLK 7 S 12.5 FT LOT 27 BLK 7 GATES ADD
JA29420010600000000	1710 Holly St	/LOTS 8 & 9 & C D & E BLK 1 RES WHIPPLES 2ND ADD
JA29440301400000000	2624 Bellevue Ave	2624 BELLEVIEW / LOT 13 EXC PRT IN ALLEY BLK 9 GATES ADD
JA29420140300000000	2106 Holly St	2106 HOLLY / S 12.5 FT LOT 3 LOT 4 & N 17 FT LOT 5 HOLLY PLACE
JA29920271300000000	2940 Holly St	2940 HOLLY WINTER PARK ALL LOTS 21 & 22 BLK 12
JA29920270200000000	2905 Mercier St	2903-05 MERCIER/VAC LOT WINTER PARK ALL LOTS 42 THRU 44 BLK 12
JA29410053500000000	1726 Summit St	1726 SUMMIT JARBOES ADD ALL LOT 3 BLK 1 EXC S 3.5 FT OF E 39.5 FT ALSON 1 FT LOT 4 BLK 1 EXC E 39.5 FT
JA29410053300000000	1728 Summit St	1728 SUMMIT / VAC LOT JARBOES ADD S 3.5 FT OF E 39.5FT LOT 3 BLK 1 ALSO N 1 FT OF E 39.5 FT & S 29 FT OF N 30 FTLOT 4 BLK 1
JA29410071400000000	1746 Bellevue Ave	1746 BELLEVIEW/VAC LOT JARBOES ADD N 20 FT LOT 67 BLK 3
JA29410071100000000	1729 West Pennway Ter	1729 W PENNWAY JARBOES ADD N 8 FT LOT 74 LY E OF W PENNWAY & AND ALL OF LOTS 75 & 76 BLK 3 EXC PRS IN WEST PENNWAY OF SD LOTS
JA29920021300000000	1230 W 27th Ter	/WINTER PARK LOTS 17 & 18 BLK 1
JA29430022100000000	2314 Mercier St	2314 MERCIER / LOT 8 BLK 5 FAIRMOUNT PARK
JA29430022900000000	2316 Mercier St	2316 MERCIER FAIRMONT PARK LOTS 9 & 10 BLK 5

JA29410211600000000	2018 Summit St	2018 SUMMIT / LOT 20 BLK 17 CATES ADD
JA29410211900000000	2008 Summit St	/CATES ADD LOTS 24 & 25 BLK 17
JA29440050800000000	2317 Monitor Pl	2317 MONITOR PL / N 30 FT LOT 41 MARY TROOSTS ADD
JA29440053100000000	2324 Madison Ave	2324 MADISON MARY TROOST ADD N 10FT LOT 25 & S 20 FT LOT 26
JA29420150600000000	1225 W 21st St	1225 W 21ST ST / LOT 6 RESERVOIR PLACE
JA29440060500000000	2311 Bellevue Ave	2311 BELLEVUE / LOT 3 BLK 1 FAIRMOUNT PARK
JA29910040400000000	2705 Holly St	2705 HOLLY / LOT 46 BLK 2 CONOVER & FOSTERS ADD
JA29430040300000000	1515 W 23rd St	/LOTS 20 21 & 22 BLK 14 WINTER& COATES SUB OF BLKS 12 & 13 FAIRMOUNT PARK
JA29910022700000000	2712 Madison Ave	2712 MADISON LINCOLN PARK ALL LOTS 7 THRU 9 BLK 5 EXC PRT TAKEN FOR I-35
JA29910080600000000	2833 Bellevue Ave	2833 BELLEVUE / LOT 36 BLK 8 LINCOLN PARK
JA29920262600000000	2908 Mercier St	2908-12 MERCIER VACANT WINTER PARK LOTS 5 THRU7 BLK 11
JA29910120100000000	2902 Bellevue Ave	2902 BELLEVUE CONT OF CONOVER & FOSTERS ADD LOTS 1 THRU 3 BLK 1
JA29910121500000000	2933 Jarboe St	/LOT 29 BLK 1 CONT OF CONOVER FOSTERS ADD
JA29910021300000000	2727 Bellevue Ave	2727 BELLEVUE / LOT 35 BLK 5 LINCOLN PARK
JA29910142200000000	1108 W 31st St	/CONT OF CONOVER & FOSTERS ADD ALL OF LOTS 25 & 26 BLK 3
JA29910140900000000	3019 Holly St	/LOTS 38 THRU 41 BLK 3 CONT OFCONOVER & FOSTERS ADD
JA29340161600000000	1541 Madison Ave	1541 MADISON PROSPECT PLACE N 24.5 FT LOT 21 S 6 INCHES OF E 66 FT LOT 21
JA29910132100000000	2928 Jarboe St	2928 JARBOE CONT OF CONOVER & FOSTERS ADD LOTS 15 & 16 BLK 2
JA29420181200000000	1818 Mercier St	1818 MERCIER / VAC LOT RES OF WHIPPLES 2ND ADD S 15 FT LOT 35 & N 15 FT LOT 36 BLK 2
JA29910142100000000	3010 Jarboe St	3010 JARBOE / LOT 6 BLK 3 CONT OF CONOVER & FOSTERS ADD
JA29910031900000000	2742 Bellevue Ave	/ALL LOT 22 BLK 3 LY WLY OF LI BEG 93.75 FT W OF NE COR TH SWLY IN STR LI TO SW COR CONOVER & FOSTERS ADD
JA29440310400000000	919 W 26th St	919 W 26TH / E 33 FT OF W 64 FT LOTS 37-38-39 & 40 BLK 8 GATES ADD
JA29440030300000000	2305 Summit St	2305 SUMMIT / N 25 FT LOT 30 JAUDONS ADD
JA29920170500000000	2855 Southwest Blvd	2855 SOUTHWEST BLVD / LOT 28 ALSO VAC PART OF SW BLVD ADJ BLK 8 WINTER PARK
JA29910092700000000	2848 Summit St	2848 SUMMIT / LOT 7 STREICHERS SUB LOTS 23-24-25 &26 BLK 7 LINCOLN PARK

JA29910121701000000	2935 Jarboe St	2935 JARBOE	CONOVER & FOSTERS ADD CONT LOT27 BLK 1
JA29910041300000000	2744 Jarboe St	2744 JARBOE/N 16 FT LOT 23 BLK2	CONOVER & FOSTERS ADD
JA29440313100000000	2632 Madison Ave	2632 MADISON / LOT 17 BLK 8	GATES ADD
JA29910080300000000	2827 Belleview Ave	/LINCOLN PARK PRT LOTS 39 & 40BLK 8 LY E OF LI BEG ON N LI LOT 40 AT PT 20 FT W OF NE COR& RNG SW IN STR LI TO S LI LOT39 AT PT 33.91 FT E OF SW COR	
JA29910080200000000	2823 Belleview Ave	/LINCOLN PARK PRT LOT 41 BLK 8LY SE OF LI BEG ON E LI 12 FT S OF NE COR & RNG SW IN STR LITO PT ON S LI 111 FT E OF SW COR	
JA29420112900000000	1832 Holly St	1832 HOLLY / LOT 83 BLK 3 RES OF WHIPPLES 2ND ADD	
JA29910090400000000	2809 Madison Ave	2809 MADISON / VACANT LOT	LINCOLN PARK LOT 48 BLK 7
JA29410290700000000	2117 Madison Ave	2117 MADISON / LOT 81 BLK 25 WINTERS ADD	
JA29440070800000000	2319 Jarboe St	2319 JARBOE / LOT 41 BLK 2 FAIRMOUNT PARK	
JA29430020800000000	2313 Terrace St	2313 TERRACE ST / LOT 44 BLK 5FAIRMOUNT PARK	
JA29340205300000000	1660 Jefferson St	KING & BOUTON'S ADD E 128' OF LOTS 35 & 36 & ALL TH PT OF LOT...	
JA29910151400000000	3007 Jarboe St	3007 JARBOE	CONOVER AND FOSTERS CONT LOT 46 BLK 4
JA29910022300000000	2710 Madison Ave	2710 MADISON / LOT 6 BLK 5 LINCOLN PARK	
JA29920280900000000	3034 Holly St	/LOTS 18 THRU 21 BLK 13 WINTER PARK	
JA29910082200000000	2834 Madison Ave	2834 MADISON	LINCOLN PARK LOTS 15 THRU 18 BLK 8
JA29420171800000000	1307 W 20th Ter	1307-09 W 20TH TER	MORSES 1ST ADD LOTS 4 & 5 BLK 1
JA29420133100000000	1206 W 21st St	1206-08 W 21ST ST	MORSES FIRST ADD E 20.40' LOT 19 & W 1/2 LOT 20 BLK 20
JA29410271700000000	2111 Jarboe St	2111 JARBOE WINTERS ADD TRACT 1 ON CERT OF SURVEY OF S 1 FT OF LOT 29 ALL LOTS 30 THRU 32 & N 24 FT OF LOT 33 BLK 27 FILED AS DOCMT #K527591 IN BK S-1 AT PG 163 ON 7/7/1982	
JA29420110300000000	1805 Mercier St	1805 MERCIER / W 1/2 LOT 69 BLK 3 RES OF WHIPPLES 2ND ADD	
JA29920020900000000	1310 W 28th St	1310 W 28TH ST / LOTS 12-13 & 14 BLK 3 WINTER PARK	
JA29440061300000000	2333 Belleview Ave	2333 BELLEVIEW / LOT 14 BLK 1 FAIRMOUNT PARK	
JA29420122400000000	1200 W 20th Ter	1200 W 20TH TER / LOT 119 ALSO E 10 FT LOT 120 BLK 4 RES OF WHIPPLES 2ND ADD	
JA29910141200000000	3031 Holly St	3031 HOLLY / LOT 34 BLK 3 CONTOF CONOVER & FOSTERS ADD	
JA29910140800000000	3013 Holly St	3013 HOLLY/VAC LOT	CONT OF CONOVER & FOSTERS ADD LOT 42 BLK 3
JA29410051400000000	1737 Madison Ave	1737 MADISON / N 26 2/3 FT LOT15 BLK 1 JARBOES ADD	

		/PRT LOT 43 BLK 6 LY NELY OF LBEG AT NW COR & RNG IN STR LI SELY TO SE COR
JA29920130500000000	2813 Terrace St	WINTER PARK
JA29910032900000000	2720 Belleview Ave	2720 BELLEVIEW / LOT 11 BLK 3 CONOVER & FOSTERS ADD
JA29910040700000000	2711 Holly St	2711 HOLLY / VAC LOT CONOVER & FOSTERS ADD LOT 43 BLK 2
JA29410091100000000	1800 West Pennway Ter	BELLEVIEW AVE KANSAS CITY /REPLAT OF PENNWAY PLAZA BLK 2
JA29340215501000000	1615 Madison Ave	PROSPECT PLACE---N 22' OF LOT 35
JA29420120300000000	1205 W 20th St	1205 W 20TH ST/VAC LOT RES OF WHIPPLES 2ND ADD LOT 116 BLK 4
JA29420122100000000	1208 W 20th Ter	1208 W 20TH TER / W 5 FT 122 ALSO LOT 123 BLK 4 RES OF WHIPPLES 2ND ADD
JA29910160200005005	700 W 31st St STE 508	ONE PARK PLACE TOWER CONDOMINIUM---UNIT 508
JA29340226302000000	906 W 17th St	SEC 06-49-33 SW1/4 SE1/4 TH PT SW 1/4 SE 1/4 DAF: BEG 409' W & 30' N OF SE COR SD 1/4 1/4, TH N 30', TH E 4.5', TH N 65', TH W 87', TH S 95' TO N ROW LI 17TH ST, TH E ALG SD N ROW LI 77.5' TO POB
JA29440073100000000	2312 Belleview Ave	2312 BELLEVIEW / LOT 7 BLK 2 FAIRMOUNT PARK
JA29440302700000000	2600 Belleview Ave	2600-06 BELLEVIEW GATES ADD LOTS 1 THRU 4 BLK 9
JA29340210700000000	1613 Madison Ave	1613 MADISON/VAC LOT PROSPECT PLACE S 22FT LOT 34
JA29910032800000000	2722 Belleview Ave	2722 BELLEVIEW / LOT 12 BLK 3 CONOVER & FOSTERS ADD
JA29910152200000000	3027 Jarboe St	3027 JARBOE / CONT OF CONOVER & FOSTERS ADD LOT 35 BLK 4
JA29410131500000000	1838 Jefferson St	1838 JEFFERSON/S 25 FT LOT 22 BLK 5 MERRIAM PLACE
JA29910120400000000	2901 Jarboe St	2901 JARBOE / CONT OF CONOVER & FOSTERS ADD W 73 FT LOTS 42 43 & 44 BLK 1
JA29410292100000000	2136 Summit St	/THAYERS ADD ALL OF LOTS 18 THRU 22 BLK 2
JA29920030300000000	2852 Southwest Blvd	2852 SOUTHWEST BLVD GARFIELD PARK LOTS 224 & 225 ALSO THAT PRT VAC SOUTHWEST BLVD LY SELY & ADJ SD LOTS
JA29440050300000000	911 W 23rd St	911 W 23RD / N 70 FT LOT 37 MARY TROOSTS ADD
JA29410120400000000	1811 Madison Ave	/N 30 FT LOT 218 BLK 8 JARBOESADD
JA29440321100000000	2631 Madison Ave	2631 MADISON / LOT 25 BLK 7 GATES ADD
JA29340205100002017	1602 Jefferson St	SEC 06-49-33 SE1/4 SE1/4 SUMMIT AT SIXTEENTH UNIT D3
JA29440080800000000	2313 Holly St	2313 HOLLY / LOT 44 BLK 3 FAIRMOUNT PARK
JA29910033500000000	2706 Belleview Ave	2706 BELLEVIEW / LOT 4 BLK 3 CONOVER & FOSTERS ADD
JA29440071300000000	2329 Jarboe St	2329 JARBOE / LOT 36 BLK 2 FAIRMOUNT PARK
JA29910160200018002	700 W 31st St STE 1801	ONE PARK PLACE TOWER CONDOMINIUM---UNIT 1801
JA29910160200018001	700 W 31st St STE 1802	ONE PARK PLACE TOWER CONDOMINIUM---UNIT 1802
JA29910160200006002	700 W 31st St STE 603	ONE PARK PLACE TOWER CONDOMINIUM---UNIT 603

JA29910160200006001	700 W 31st St STE 604	ONE PARK PLACE TOWER CONDOMINIUM---UNIT 604
JA29910160200020001	700 W 31st St STE 1901	ONE PARK PLACE TOWER CONDOMINIUM---PT OF UNIT 2001 LY N OF E & W OF SD UNIT (KNOWN AS UNIT 2002 ON CERT SUR T-30 PG-11)
JA29410081000000000	1753 Holly St	REPLAT OF PENNWAY PLAZA Lot 9 Block 1
JA29340210300000000	815 W 16th St	815 W 16TH ST / S 20 FT OF E 30.25 FT LOT 28 S 20 FT OF W 8FT LOT 27 E 38.25 FT OF W 88 FT LOT 30 PROSPECT PLACE
JA29440250200000000	819 W 25th St	819 W 25TH ST GATES ADD LOTS 47 48 49 & 50 BLK 6
JA29430031900000000	2312 Terrace St	/FAIRMOUNT PARK LOT 7 BLK 6
JA29440300400000000	2607 Jarboe St	2607 JARBOE / LOTS 36 & 37 BLK9 GATES ADD
JA29440250500000000	814 W 26th St	814 W 26TH ST / PARISH HALL BLDG & PARKING LOT GATES ADD LOTS 26 THRU 30 BLK 6
JA29440310200000000	913 W 26th St	913 W 26TH ST / E 35 FT OF N 19 FT LOT 37 BLK 8 E 35 FT LOTS 38-39 & 40 BLK 8 GATES ADD
JA29410260800000000	2115 Holly St	2115 HOLLY/VAC LOT WINTERS ADD LOTS 8 & 9 BLK 28
JA29910141100000000	3029 Holly St	3029 HOLLY / VAC LOT CONT OF CONOVER & FOSTERS ADD LOT 35 BLK 3
JA29910100800000000	2938 Summit St	2938 SUMMIT/VAC LOT ROTTERDAM LOT 20 BLK 1
JA29910100600000000	2942 Summit St	/ROTTERDAM S 29 FT LOT 22 BLK 1
JA29910111401000000	913 W 29th St	VAN DYKE PLACE---LOTS 1 THRU 9
JA29340204804000000	1667 Summit St	KING & BOUTON'S ADD---LOT 40 & 41 BLK 4 (EX PT IN ALLEY)
JA29910160200009001	700 W 31st St STE 903	ONE PARK PLACE TOWER CONDOMINIUM---UNIT 903
JA29410203700000000	2012 Jefferson St	2012 JEFFERSON / LOT 7 BLK 4 COLEMANS 1ST ADD
JA29440301000000000	2623 Jarboe St	2623 JARBOE / GATES ADD LOT 29& S 6 FT LOT 30 BLK 9
JA29340205100002004	707 W 16th St	SEC 06-49-33 SE1/4 SE1/4 SUMMIT AT SIXTEENTH UNIT B4
JA29910160200002002	700 W 31st St STE 203	ONE PARK PLACE TOWER CONDOMINIUM---UNIT 203
JA29910160200002006	700 W 31st St STE 207	ONE PARK PLACE TOWER CONDOMINIUM---UNIT 207
JA29440083200000000	2328 Jarboe St	2328 JARBOE / LOT 15 BLK 3 FAIRMOUNT PARK
JA29910151800000000	3015 Jarboe St	3015 JARBOE / CONT OF CONOVER & FOSTERS ADD LOTS 40 & 41 BLK4
JA29910082300000000	2824 Madison Ave	2824 MADISON LINCOLN PARK ALL LOTS 13 & 14 BLK 8
JA29410200800000000	2009 Summit St	2009 SUMMIT / LOT 44 BLK 4 COLEMANS 1ST ADD
JA29410301400000000	2114 Jefferson St	/LOT 8 BLK 5 SOUTH SIDE PLACE
JA29440311900000000	2639 Belleview Ave	2639 BELLEVIEW / LOT 21 BLK 8 GATES ADD
JA29910080500000000	2831 Belleview Ave	2831 BELLEVIEW / LOT 37 BLK 8 LINCOLN PARK
JA29910071000000000	2842 Belleview Ave	2842 BELLEVIEW / LOT 22 BLK 4 CONOVER & FOSTERS ADD
JA29910040900000000	2725 Holly St	2725 HOLLY / LOTS 31 TO 38 INCL BLK 2 CONOVER & FOSTER

		3030 SUMMIT PRT SW 1/4 NE 1/4 SEC 18 49 33 BEG W LI SUMMIT & S LI LOT 6 BLK 2 ROTTERDAM TH W TO PT 40 FT E OF E LI BELLEVIEW AVE TH S 89.67 FT TH W TO W LI VAC BELLEVIEW AVE TH S TO N LI 31ST ST TH E TO W LI SUMMIT ST TH N TO BEG ALSO BOESCHENRIETHER PLACE LOTS 23 THRU 29 ALSO CONT OF CONOVER & FOSTERS ADD LOTS 11 THRU 24 BLK 4 EXC PRT LOTS 11 & 12 IN ALLEY ALSO ROTTERDAM LOTS 1 THRU 12 BLK 2 & ALL VAC ALLEY ADJ & ALL VAC MADISON AVE LY S OF 30TH ST
JA29910153600000000	3030 Summit St	
JA29910140700000000	3011 Holly St	/LOT 43 BLK 3 CONT OF CONOVER FOSTERS ADD
JA29910101200000000	2928 Summit St	2928 SUMMIT / CHURCH ROTTERDAMLOTS 11 THRU 16 BLK 1
JA29910160200003007	700 W 31st St STE 306	ONE PARK PLACE TOWER CONDOMINIUM---UNIT 306
JA29910121600000000	2933 Jarboe St	/LOT 28 BLK 1 CONT OF CONOVER FOSTERS ADD
JA29910020900000000	2719 Belleview Ave	2719 BELLEVIEW / LOT 39 BLK 5 LINCOLN PARK
JA29910160200019002	700 W 31st St UNIT 1901	ONE PARK PLACE TOWER CONDOMINIUM SECOND RESURVEY---UNIT 1901
JA29910160200007002	700 W 31st St UNIT 702	ONE PARK PLACE TOWER CONDOMINIUM SECOND RESURVEY---UNIT 702
JA29910160200007004	700 W 31st St UNIT 706	ONE PARK PLACE TOWER CONDOMINIUM SECOND RESURVEY---UNIT 706
JA29430021800000000	2320 Mercier St	2320 MERCIER / LOT 11 BLK 5 FAIRMOUNT PARK
JA29440302100000000	2610 Belleview Ave	2610 BELLEVIEW / LOT 6 BLK 9 GATES ADD
JA29910031601000000	2735 Jarboe St	2735 JARBOE / N 12.5 FT LOT 30ALL LOT 31 BLK 3 CONOVER & FOSTERS ADD
JA29910123100000000	2910 Belleview Ave	2910 BELLEVIEW / LOT 6 BLK 1 CONT OF CONOVER & FOSTERS ADD
JA29910160200014006	700 W 31st St STE 1404	ONE PARK PLACE TOWER CONDOMINIUM---UNIT 1404
JA29920020600000000	2729 Southwest Blvd	2729 SOUTHWEST BLVD / WINTER PARK LOTS 12 THRU 15 BLK 2 ALSO VAC PRT OF SW BLVD ADJ
JA29410041700002004	1715 Summit St 2	1715 SUMMIT CONDOMINIUMS---UNIT 2
JA29440052500000000	2326 Madison Ave	2326 MADISON / N 10 FT LOT 24 S 25 FT LOT 25 MARY TROOST ADDITION
JA29410290100000000	2105 Madison Ave	/LOTS 73 74 & 75 BLK 25 WINTERS ADD
JA29440070100000000	1001 W 23rd Trfy	1001 W 23RD TFWY/PARKING FAIRMOUNT PARK LTS 1 THRU 3 BLK 2 ALSO TH E 1/2 VAC ALLEY W & ADJ SD LTS
JA29410291500000000	2133 Madison Ave	2133 MADISON / LOT 5 BLK 2 THAYERS ADD
JA29910095000000000	2829 Madison Ave	LINCOLN PARK LOTS 37-38 BLK 7
JA29440272500000000	2501 Southwest Blvd	BOULEVARD BREWING 1ST PLAT---LOT 1
JA29410062102000000	1732 Madison Ave	SEC 07-49-33 NW1/4 NE1/4 JARBOE'S ADD LOT 34 BLK 2
JA29910034100000000	2731 Jarboe St	CONOVER AND FOSTERS ADD---LOTS 32 & 33 BLK 3
JA29920290700000000	3021 Terrace St	3021 TERRACE/VAC LOT WINTER PARK LOTS 35 THRU 38 BLK 14

JA29440070300000000	2309 Jarboe St	2309 JARBOE / LOT 46 BLK 2 FAIRMOUNT PARK
JA29410281300000000	2133 Belleview Ave	2133 BELLEVIEW / LOT 4 N 13 FTLOT 5 BLK 1 THAYERS ADD
JA29410110300000000	1810 Madison Ave	SWITZER APARTMENTS LOT 1
JA29410291700000000	2137 Madison Ave	2137 MADISON / LOT 7 BLK 2 THAYERS ADD
JA29440053000000000	2322 Madison Ave	2322 MADISON MARY TROOST ADD N 15 FT LOT 26& S 15 FT LOT 27
JA29410301700000000	2136 Jefferson St	2136 JEFFERSON SOUTH SIDE PLACE ALL N 75 FT LOTS 19 THRU 26 BLK 5
JA29410292300000000	2130 Summit St	2130 SUMMIT / LOT 16 BLK 2 THAYERS ADD
JA29340216200000000	1642 Summit St	PROSPECT PLACE---LOT 60
JA29440071800000000	2343 Jarboe St	2343 JARBOE / VAC LOT FAIRMOUNT PARK LOT 29 BLK 2
JA29910154000000000	3037 Jarboe St	3037 JARBOE/CONOVER & FOSTERS CONT LOTS 27-31 BLK 4
JA29440063800000000	2301 Belleview Ave	2301 BELLEVIEW RESURVEY OF LOTS 1 & 2 IN BLK 1 FAIRMOUNT PARK LOTS A B C D & E ALSO MARY TROOST ADD LOT 3
JA29910034200000000	2721 Jarboe St	2721 JARBOE CONOVER & FOSTERS ADD ALL OF LOT 38 BLK 3
JA29910160200011001	700 W 31st St STE 1103	ONE PARK PLACE TOWER CONDOMINIUM---UNIT 1103
JA29430190200000000	2600 Southwest Blvd	SEC 07-49-33 SE1/4 SW1/4 WESTSIDE BUSINESS PARK LOT 1
JA29420130500000000	1209 W 20th Ter	1209 W 20TH TER / LOT 9 BLK 2 MORSES 1ST ADD
JA29910133000000000	2910 Jarboe St	2910 JARBOE / LOT 6 BLK 2 CONT OF CONOVER & FOSTERS ADD
JA29920272201000000	2908 Holly St	2908 HOLLY WINTER PARK LOT 5 BLK 12
JA29430040600000000	1410 W 23rd Ter	/LOT 10 BLK 14 WINTER & COATESSUB OF BLKS 12 & 13 FAIRMOUNT PARK
JA29910040300000000	2703 Holly St	2703 HOLLY / LOT 47 BLK 2 CONOVER & FOSTERS ADD
JA29920150300000000	1206 W 29th St	WINTER PARK LOT 27 BLK 5
JA29410141200000000	1803 Jefferson St	MERRIAM PLACE---LOT 1 BLK 6 MERRIAM PLACE & TH PT OF VACATED ALLEY ELY & ADJ (KNOWN AS TR 3 CERT SUR
JA29920020800000000	2737 Southwest Blvd	2737-47 SOUTHWEST BLVD WINTER PARK ALL LOTS 22 THRU 26 ALSO VAC PRT STREET LY NW & ADJ
JA29410141100000000	1801 Jefferson St	MERRIAM PLACE--- S 50' VAC 18TH ST LYG N OF LOT 1 BLK 6 MERRIAM PLACE (KNOWN AS TR 2 CERT SUR S14 PG
JA29410050900000000	1721 Madison Ave	1721-23 MADISON/VAC LOT JARBOES ADD LOT 19 BLK 1
JA29410201400000000	2023 Summit St	2021-23 SUMMIT / LOTS 37 & 38 BLK 4 COLEMANS 1ST ADD
T959.2002	700 W 31st St STE 2002	ONE PARK PLACE TOWER CONDOMINIUM---UNIT 202
JA29420182700000000	1850 Mercier St	1850 MERCIER/VAC LOT RES OF WHIPPLES 2ND ADD LOT 52BLK 2
T1740.2005	700 W 31st St STE 2005	

Westside Neighborhood Delinquent Tax Parcel Identification
Blight Study

Appendix B

	PIN	Address	County Parcel Number	Tax Delinquency Status	Years Tax Delinquent	Total Delinquency
1	123692	811 W 18th St	29-410-12-02-00-0-00-000			
2	124197	2315 Fairmount Ave	29-430-03-06-00-0-00-000	Delinquent	2020	\$ 431.95
3	124122	1216 W 20th Ter	29-420-12-17-00-0-00-000	Delinquent	2020	\$ 1,706.46
4	124193	2323 Fairmount Ave	29-430-03-10-00-0-00-000			
5	124003	1839 Mercier St	29-420-11-18-00-0-00-000	Delinquent	2019, 2020	\$ 2,150.73
6	128699	2819 Madison Ave	29-910-09-07-00-0-00-000			
7	124271	808 Southwest Blvd	29-440-04-15-00-0-00-000			
8	123490	1658 Jefferson St	29-340-20-25-00-0-00-000			
9	123509	1617 Summit St	29-340-20-06-00-0-00-000			
10	123532	1719 Jefferson St	29-410-03-05-00-0-00-000			
11	123537	607 W 17th St	29-410-03-01-00-0-00-000			
12	123672	1714 Belleview Ave	29-410-07-22-00-0-00-000			
13	123674	1720 Belleview Ave	29-410-07-20-00-0-00-000			
14	123794	2120 Madison Ave	29-410-28-23-00-0-00-000			
15	124364	2419 Holly St	29-440-16-07-00-0-00-000			
16	124186	2326 Terrace St	29-430-03-14-00-0-00-000			
17	128716	904 W 29th St	29-910-08-16-00-0-00-000			
18	123370	1430 Madison Ave	29-340-15-41-00-0-00-000			
19	123997	1844 Holly St	29-420-11-23-00-0-00-000			
20	124486	2638 Madison Ave	29-440-31-28-00-0-00-000	Delinquent	2019, 2020	\$ 2,547.35
21	124489	2635 Belleview Ave	29-440-31-17-00-0-00-000			
22	123876	2035 Summit St	29-410-20-18-00-0-00-000	Delinquent	2019, 2020	\$ 7,999.91
23	123885	2011 Summit St	29-410-20-09-00-0-00-000			
24	123922	2116 Jefferson St	29-410-30-13-00-0-00-000			
25	124170	2315 Terrace St	29-430-02-09-00-0-00-000			
26	124552	910 W 27th St	29-440-31-23-00-0-00-000			
27	124059	1219 W 20th Ter	29-420-13-10-00-0-00-000	Delinquent	2019, 2020	\$ 2,687.01
28	124061	1213 W 20th Ter	29-420-13-29-00-0-00-000			
29	124319	2315 Jarboe St	29-440-07-06-00-0-00-000			
30	123592	1805 Washington St	29-410-16-28-00-0-00-000			
31	123596	1819 Washington St	29-410-16-32-00-0-00-000			
32	123958	1828 Mercier St	29-420-18-17-00-0-00-000			

33	124234	2320 Jefferson St	29-440-09-05-00-0-00-000				
34	124236	700 Southwest Blvd	29-440-03-01-00-0-00-000				
35	129040	1220 W 31st St	29-920-28-28-00-0-00-000				
36	123546	1737 Washington St	29-410-01-05-00-0-00-000				
37	124494	2621 Belleview Ave	29-440-31-12-00-0-00-000				
38	124497	2615 Belleview Ave	29-440-31-09-00-0-00-000				
39	123591	500 W 20th St	29-410-15-13-00-0-00-000				
40	123573	1832 Jefferson St	29-410-13-17-00-0-00-000				
41	123623	1736 Summit St	29-410-05-24-00-0-00-000				
42	123624	1740 Summit St	29-410-05-23-00-0-00-000				
43	123483	1642 Jefferson St	29-340-20-47-00-0-00-000				
44	124152	2307 Mercier St	29-430-01-03-00-0-00-000				
45	123709	2016 Summit St	29-410-21-17-00-0-00-000				
46	123710	2012 Summit St	29-410-21-18-00-0-00-000				
47	124413	2319 Monitor Pl	29-440-05-09-00-0-00-000				
48	124420	2333 Monitor Pl	29-440-05-16-00-0-00-000	Delinquent	2019, 2020	\$	1,248.70
49	128698	2821 Madison Ave	29-910-09-08-00-0-00-000				
50	128705	2800 Madison Ave	29-910-08-01-00-0-00-000				
51	123973	1802 Holly St	29-420-11-02-01-0-00-000				
52	124095	2004 Mercier St	29-420-18-31-00-0-00-000				
53	124270	804 Southwest Blvd	29-440-04-17-00-0-00-000				
54	123411	1432 Madison Ave	29-340-15-19-00-0-00-000				
55	128586	2700 Belleview Ave	29-910-03-01-00-0-00-000				
56	123395	1620 Summit St	29-340-21-42-00-0-00-000				
57	123497	1657 Summit St	29-340-20-20-00-0-00-000				
58	124333	2330 Jarboe St	29-440-08-31-00-0-00-000				
59	128918	2819 Southwest Blvd	29-920-12-05-00-0-00-000				
60	123871	2034 Jefferson St	29-410-20-28-00-0-00-000				
61	123975	1804 Holly St	29-420-11-43-00-0-00-000				
62	124201		29-430-04-09-00-0-00-000				
63	128653	2726 Madison Ave	29-910-02-17-00-0-00-000				
64	128720	2847 Belleview Ave	29-910-08-12-00-0-00-000	Delinquent	2020	\$	228.58
65	124204	1410 W 23rd Ter	29-430-04-06-00-0-00-000				
66	128744	2906 Belleview Ave	29-910-12-33-00-0-00-000				
67	123301	1670 Beardsley Rd	29-330-20-02-00-0-00-000				

68	124532	2618 Jarboe St	29-440-28-11-00-0-00-000				
69	128677	2818 Summit St	29-910-09-44-00-0-00-000	Delinquent	2018, 2019, 2020	\$	3,793.03
70	123955	1822 Mercier St	29-420-18-14-00-0-00-000				
71	124550	916 W 27th St	29-440-31-21-00-0-00-000				
72	128576	2746 Jarboe St	29-910-04-12-00-0-00-000	Delinquent	2019, 2020	\$	1,712.97
73	128598	2728 Bellevue Ave	29-910-03-25-00-0-00-000				
74	123995	1840 Holly St	29-420-11-25-00-0-00-000	Delinquent	2020	\$	474.51
75	124511	2618 Bellevue Ave	29-440-30-17-00-0-00-000	Delinquent	2019, 2020	\$	1,395.26
76	128734	2844 Summit St	29-910-09-47-00-0-00-000				
77	124136	2318 Holly St	29-430-01-21-00-0-00-000				
78	124491	2629 Bellevue Ave	29-440-31-15-00-0-00-000				
79	124166	2328 Mercier St	29-430-02-14-00-0-00-000				
80	124069	2021 Mercier St	29-420-13-14-00-0-00-000				
81	124280	2331 Bellevue Ave	29-440-06-12-00-0-00-000	Delinquent	2020	\$	979.08
82	123947		29-420-18-03-00-0-00-000	Delinquent	2020	\$	787.90
83	124237	2301 Summit St	29-440-03-02-00-0-00-000				
84	128641	2811 Holly St	29-910-05-07-00-0-00-000				
85	124290	1015 Avenida Cesar E Chavez	29-440-07-02-00-0-00-000				
86	123437	900 W 17th St	29-340-22-50-00-0-00-000				
87	128582	2707 Holly St	29-910-04-05-00-0-00-000				
88	128604	2737 Jarboe St	29-910-03-17-01-0-00-000				
89	123956	1824 Mercier St	29-420-18-15-00-0-00-000				
90	124274	2313 Bellevue Ave	29-440-06-06-00-0-00-000				
91	129022	2907 Mercier St	29-920-27-23-00-0-00-000				
92	129041	3021 Mercier St	29-920-28-27-00-0-00-000				
93	128783	2924 Jarboe St	29-910-13-23-00-0-00-000				
94	129016	2938 Holly St	29-920-27-14-00-0-00-000				
95	124435	2533 Southwest Blvd	29-440-27-05-00-0-00-000				
96	123717	2091 Jarboe St	29-410-09-05-00-0-00-000				
97	259220	3040 Mercier St	29-920-29-11-02-0-00-000				
98	123925	2122 Jefferson St	29-410-30-10-00-0-00-000				
99	124467	2611 Madison Ave	29-440-32-03-00-0-00-000				
100	128924	2748 Southwest Blvd	29-920-03-07-00-0-00-000				
101	124093	2122 Mercier St	29-420-15-20-00-0-00-000				
102	211372	2000 West Pennway Ter	29-410-09-15-00-0-00-000				

103	123822	2000 Broadway Blvd	29-410-17-01-00-0-00-000				
104	123856	2000 Jefferson St	29-410-20-01-00-0-00-000				
105	123810	2120 Summit St	29-410-29-27-00-0-00-000				
106	128961	3043 Roanoke Rd	29-920-37-10-00-0-00-000				
107	124473	2606 Madison Ave	29-440-31-42-00-0-00-000				
108	128692	2835 Madison Ave	29-910-09-14-00-0-00-000				
109	128672	2804 Summit St	29-910-09-42-00-0-00-000				
110	124438	2500 Madison Ave	29-440-26-01-01-0-00-000				
111	128805	3002 Jarboe St	29-910-14-26-00-0-00-000				
112	124371	2407 Southwest Blvd	29-440-13-05-00-0-00-000				
113	123790	2115 Belleview Ave	29-410-28-35-00-0-00-000	Delinquent	2019, 2020	\$	8,926.09
114	123965	1848 Mercier St	29-420-18-26-00-0-00-000				
115	124090	1313 W 21st St	29-420-15-23-00-0-00-000	Delinquent	2020	\$	723.97
116	123636	1721 Madison Ave	29-410-05-09-00-0-00-000				
117	128991	2926 Mercier St	29-920-26-20-00-0-00-000				
118	248753		29-920-25-07-02-0-00-000				
119	128872	2840 Southwest Blvd	29-920-03-06-01-0-00-000				
120	128884	1300 W 28th St	29-920-02-10-00-0-00-000				
121	128624	2844 Belleview Ave	29-910-07-15-00-0-00-000				
122	123906	512 Southwest Blvd	29-410-31-03-02-0-00-000				
123	128802	2909 Holly St	29-910-13-04-00-0-00-000				
124	252060	1617 Madison Ave	29-340-21-55-02-0-00-000				
125	123516	1737 Summit St	29-410-04-05-00-0-00-000				
126	128993	2932 Mercier St	29-920-26-18-00-0-00-000				
127	123767	2108 Jarboe St	29-410-26-25-00-0-00-000				
128	128853	2936 Summit St	29-910-10-09-00-0-00-000				
129	129044	3001 Mercier St	29-920-28-02-00-0-00-000				
130	128855	2940 Summit St	29-910-10-07-00-0-00-000				
131	128858	2937 Madison Ave	29-910-10-04-00-0-00-000				
132	124328	2312 Jarboe St	29-440-08-36-00-0-00-000				
133	123427	1648 Madison Ave	29-340-22-31-00-0-00-000				
134	128644	2803 Holly St	29-910-05-04-00-0-00-000				
135	128882	2737 Southwest Blvd	29-920-02-08-00-0-00-000	Delinquent	2020	\$	6,432.08
136	229358	721 W 16th St	29-340-20-51-00-0-02-000				
137	123962	1838 Mercier St	29-420-18-91-00-0-00-000				

138	128843	3013 Jarboe St	29-910-15-17-00-0-00-000	Delinquent	2019, 2020	\$	2,635.07
139	128788	2938 Jarboe St	29-910-13-18-00-0-00-000				
140	124278	2325 Belleview Ave	29-440-06-10-00-0-00-000				
141	124125	1226 W 20th Ter	29-420-12-14-00-0-00-000	Delinquent	2019, 2020	\$	3,973.83
142	124146	2340 Holly St	29-430-01-11-00-0-00-000				
143	123817	2011 Madison Ave	29-410-21-04-00-0-00-000				
144	123611	1817 Jefferson St	29-410-14-06-00-0-00-000				
145	123831	2031 Washington St	29-410-17-08-00-0-00-000				
146	124544	2648 Madison Ave	29-440-31-25-00-0-00-000	Delinquent	2020	\$	460.90
147	123447	404 W 17th St	29-340-17-13-00-0-00-000				
148	123920	2112 Jefferson St	29-410-30-15-00-0-00-000				
149	124391	916 W 24th St	29-440-06-34-00-0-00-000				
150	219301	1729 Holly St	29-410-08-04-00-0-00-000				
151	128629	1020 W 29th St	29-910-07-04-02-0-00-000				
152	255050	1612 Jefferson St 2	29-340-20-54-00-0-01-000				
153	229357	727 W 16th St	29-340-20-51-00-0-02-000				
154	123399	1633 Madison Ave	29-340-21-56-00-0-00-000				
155	128901	1206 W 29th St	29-920-15-03-00-0-00-000				
156	123462	1661 Jefferson St	29-340-19-19-00-0-00-000				
157	128790	2945 Holly St	29-910-13-16-00-0-00-000				
158	128791	2943 Holly St	29-910-13-15-00-0-00-000				
159	229367	1604 Jefferson St	29-340-20-51-00-0-02-000				
160	128660	2721 Belleview Ave	29-910-02-10-00-0-00-000				
161	229359	715 W 16th St	29-340-20-51-00-0-02-000				
162	123950	1802 Mercier St	29-420-18-06-00-0-00-000				
163	128889	2728 Holly St	29-920-01-08-00-0-00-000				
164	124443	2540 Madison Ave	29-440-26-03-02-0-00-000				
165	124519	2615 Jarboe St	29-440-30-07-00-0-00-000	Delinquent	2020	\$	169.56
166	123499	1649 Summit St	29-340-20-18-00-0-00-000				
167	128874	1201 W 27th St	29-920-02-01-00-0-00-000				
168	229361	725 W 16th St	29-340-20-51-00-0-01-000				
169	250782	1715 Summit St 3	29-410-04-17-00-0-02-000				
170	250783	1715 Summit St 4	29-410-04-17-00-0-02-000				
171	250785	1715 Summit St 6	29-410-04-17-00-0-03-000				
172	124399	2340 Madison Ave	29-440-05-24-00-0-00-000				

173	128814	3039 Holly St	29-910-14-14-00-0-00-000				
174	124153	2301 Mercier St	29-430-01-02-00-0-00-000	Delinquent	2020	\$	261.77
175	129028	3012 Holly St	29-920-28-16-00-0-00-000				
176	261010	1829 Madison Ave	29-410-12-15-00-0-00-000				
177	123417	1614 Madison Ave	29-340-22-42-00-0-00-000				
178	123415	1602 Madison Ave	29-340-22-01-00-0-00-000				
179	123644	1702 Summit St	29-410-05-32-00-0-00-000				
180	129027	3010 Holly St	29-920-28-17-00-0-00-000				
181	123533	1723 Jefferson St	29-410-03-06-00-0-00-000				
182	123377	1543 Madison Ave	29-340-16-17-00-0-00-000				
183	249146	2100 Belleview Ave	29-410-27-21-00-0-00-000				
184	214309	1701 Washington St	29-410-01-20-00-0-00-000				
185	123679	1740 Belleview Ave	29-410-07-16-00-0-00-000				
186	124305	1010 W 24th St	29-440-07-36-00-0-00-000				
187	258210	1725 Madison Ave	29-410-05-37-01-0-00-000				
188	124304	2348 Belleview Ave	29-440-07-35-00-0-00-000				
189	249145	1749 Belleview Ave	29-410-06-27-00-0-00-000				
190	258911	1653 Madison Ave	29-340-21-61-00-0-00-000				
191	124188	7500 W 23rd Ter	29-430-04-04-00-0-00-000				
192	128837	3031 Jarboe St	29-910-15-39-00-0-00-000				
193	123680	1742 Belleview Ave	29-410-07-15-00-0-00-000				
194	219300	1725 Holly St	29-410-08-03-00-0-00-000				
195	122900	1636 Jarboe St	29-340-22-62-00-0-00-000				
196	128663	2715 Belleview Ave	29-910-02-30-00-0-00-000				
197	123814	2110 Summit St	29-410-29-31-00-0-00-000				
198	124198	2313 Fairmount Ave	29-430-03-05-00-0-00-000				
199	124116	1204 W 20th Ter	29-420-12-23-00-0-00-000	Delinquent	2019, 2020	\$	106.14
200	124323	1107 W 23rd St	29-440-08-02-00-0-00-000				
201	124044	1311 W 20th Ter	29-420-17-06-00-0-00-000				
202	124067	1201 W 20th Ter	29-420-13-01-00-0-00-000	Delinquent	2020	\$	289.93
203	124070	1226 W 21st St	29-420-13-15-00-0-00-000				
204	128696	2827 Madison Ave	29-910-09-10-00-0-00-000				
205	124538	2617 Southwest Blvd	29-440-28-03-00-0-00-000				
206	124268	802 Southwest Blvd	29-440-04-24-00-0-00-000				
207	128693	2833 Madison Ave	29-910-09-13-00-0-00-000	Delinquent	2020	\$	1,585.25

208	123418	1616 Madison Ave	29-340-22-41-00-0-00-000				
209	123517	1745 Summit St	29-410-04-06-00-0-00-000	Delinquent	2020	\$	2,287.06
210	123540	1724 Washington St	29-410-02-04-00-0-00-000				
211	123547	1739 Washington St	29-410-01-06-00-0-00-000				
212	124350	2329 Holly St	29-440-08-13-00-0-00-000				
213	123789	2113 Belleview Ave	29-410-28-07-00-0-00-000				
214	123449	1655 Washington St	29-340-17-11-00-0-00-000				
215	123454	1627 Washington St	29-340-17-06-00-0-00-000				
216	128592	2716 Belleview Ave	29-910-03-31-00-0-00-000				
217	123864	2018 Jefferson St	29-410-20-35-00-0-00-000				
218	124474	2608 Madison Ave	29-440-31-41-00-0-00-000	Delinquent	2020	\$	820.19
219	124477	2614 Madison Ave	29-440-31-45-00-0-00-000				
220	123424	1630 Madison Ave	29-340-22-35-00-0-00-000				
221	124314	2325 Jarboe St	29-440-07-11-00-0-00-000				
222	124053	1308 W 21st St	29-420-17-14-00-0-00-000				
223	124076	1212 W 21st St	29-420-13-21-00-0-00-000				
224	124298	2324 Belleview Ave	29-440-07-27-00-0-00-000				
225	124096	2008 Mercier St	29-420-18-32-00-0-00-000				
226	124123	1218 W 20th Ter	29-420-12-16-00-0-00-000				
227	124313	2327 Jarboe St	29-440-07-12-00-0-00-000				
228	124396	904 Southwest Blvd	29-440-05-21-00-0-00-000				
229	123993	1836 Holly St	29-420-11-27-00-0-00-000				
230	124503	915 W 26th St	29-440-31-03-00-0-00-000	Delinquent	2020	\$	828.07
231	124508	2612 Belleview Ave	29-440-30-20-00-0-00-000	Delinquent	2018, 2019, 2020	\$	1,942.36
232	123693	1810 Summit St	29-410-12-14-00-0-00-000				
233	123769	2100 Jarboe St	29-410-26-01-00-0-00-000				
234	123597	1825 Washington St	29-410-16-09-00-0-00-000				
235	123614	1835 Jefferson St	29-410-14-09-00-0-00-000				
236	123582	1812 Washington St	29-410-15-04-00-0-00-000				
237	123687	1713 Jarboe St	29-410-07-08-00-0-00-000				
238	123383	1609 Madison Ave	29-340-21-05-00-0-00-000				
239	128890	2730 Holly St	29-920-01-07-00-0-00-000				
240	123640	817 W 17th St	29-410-05-04-00-0-00-000				
241	124080	1202 W 21st St	29-420-13-32-00-0-00-000				
242	124085	1221 W 21st St	29-420-15-04-00-0-00-000	Delinquent	2020	\$	906.44

243	128691	2837 Madison Ave	29-910-09-15-00-0-00-000					
244	123823	2006 Broadway Blvd	29-410-17-16-00-0-00-000					
245	123828	2030 Broadway Blvd	29-410-17-11-00-0-00-000					
246	123974	1803 Mercier St	29-420-11-02-02-0-00-000					
247	124203	2314 Fairmount Ave	29-430-04-07-00-0-00-000					
248	124404	2318 Madison Ave	29-440-05-28-00-0-00-000	Delinquent	2020	\$		919.89
249	123857	2002 Jefferson St	29-410-20-42-00-0-00-000					
250	124084	1219 W 21st St	29-420-15-03-00-0-00-000	Delinquent	2019, 2020	\$		702.40
251	124279	2329 Bellevue Ave	29-440-06-11-00-0-00-000					
252	128911	1414 W 29th St	29-920-17-14-00-0-00-000					
253	129008		29-920-27-22-02-0-00-000					
254	123423	1628 Madison Ave	29-340-22-36-00-0-00-000					
255	123492	708 W 17th St	29-340-20-23-01-0-00-000					
256	128964	3045 Southwest Blvd	29-920-35-01-00-0-00-000	Delinquent	2020	\$		659.39
257	124330	2320 Jarboe St	29-440-08-34-00-0-00-000					
258	128920	2841 Southwest Blvd	29-920-17-03-00-0-00-000					
259	124225	2665 Southwest Blvd	29-430-17-04-00-0-00-000					
260	124468	2609 Madison Ave	29-440-32-02-00-0-00-000					
261	128762	2929 Jarboe St	29-910-12-14-00-0-00-000					
262	129003	2915 Terrace St	29-920-26-05-00-0-00-000					
263	129038	3044 Holly St	29-920-28-23-00-0-00-000					
264	123954	1820 Mercier St	29-420-18-13-00-0-00-000					
265	123550	414 W 18th St	29-410-01-09-00-0-00-000					
266	124195	2319 Fairmount Ave	29-430-03-08-00-0-00-000					
267	128633	2800 Jarboe St	29-910-05-01-00-0-00-000					
268	128639	2851 Holly St	29-910-06-02-00-0-00-000					
269	128831	3012 Bellevue Ave	29-910-15-09-00-0-00-000	Delinquent	2020	\$		394.32
270	128619	1017 W 27th St	29-910-03-02-00-0-00-000	Delinquent	2019, 2020	\$		1,404.79
271	124232	2324 Jefferson St	29-440-09-03-00-0-00-000					
272	123841	2021 Pennsylvania Ave	29-410-18-02-00-0-00-000					
273	123413	1542 Madison Ave	29-340-15-39-00-0-00-000					
274	220908	1620 Madison Ave	29-340-22-64-00-0-00-000	Delinquent	2020	\$		575.71
275	220229	2937 Mercier St	29-920-27-25-01-0-00-000					
276	219308	1757 Holly St	29-410-08-11-00-0-00-000					
277	229346	1650 Beardsley Rd	29-330-20-01-00-0-00-000					

278	123959	1830 Mercier St	29-420-18-18-00-0-00-000				
279	123839	2031 Pennsylvania Ave	29-410-18-04-00-0-00-000				
280	124493	2623 Bellevue Ave	29-440-31-13-00-0-00-000	Delinquent	2019, 2020	\$	2,653.49
281	124301	2334 Bellevue Ave	29-440-07-23-00-0-00-000				
282	222073		29-440-17-06-00-0-00-000				
283	128748	2918 Bellevue Ave	29-910-12-28-00-0-00-000				
284	128804	1111 W 29th St	29-910-13-36-00-0-00-000	Delinquent	2020	\$	1,631.40
285	128859	2929 Madison Ave	29-910-10-03-00-0-00-000				
286	124275	2315 Bellevue Ave	29-440-06-07-00-0-00-000				
287	123788	2111 Bellevue Ave	29-410-28-06-00-0-00-000				
288	128728	2829 Bellevue Ave	29-910-08-04-00-0-00-000	Delinquent	2020	\$	102.52
289	123770	2105 Jarboe St	29-410-27-02-00-0-00-000				
290	129051	3009 Terrace St	29-920-29-04-00-0-00-000				
291	129060	3032 Terrace St	29-920-25-12-00-0-00-000				
292	129061	3040 Terrace St	29-920-25-11-00-0-00-000				
293	129057	3018 Terrace St	29-920-25-15-00-0-00-000				
294	124114	1201 W 20th St	29-420-12-01-00-0-00-000				
295	128593	2718 Bellevue Ave	29-910-03-30-00-0-00-000				
296	124191	2322 Terrace St	29-430-03-15-00-0-00-000				
297	124442	2536 Madison Ave	29-440-26-03-01-0-00-000				
298	128670	2800 Summit St	29-910-09-01-00-0-00-000				
299	123445	1656 Broadway Blvd	29-340-17-15-00-0-00-000				
300	124498	2613 Bellevue Ave	29-440-31-08-00-0-00-000				
301	128608	2729 Jarboe St	29-910-03-13-00-0-00-000				
302	123510	1615 Summit St	29-340-20-05-00-0-00-000				
303	123625	1742 Summit St	29-410-05-22-00-0-00-000				
304	123944	1750 Holly St	29-420-18-39-00-0-00-000				
305	123678	1734 Bellevue Ave	29-410-07-17-03-0-00-000				
306	128658	2725 Bellevue Ave	29-910-02-12-00-0-00-000				
307	124175	1301 W 23rd St	29-430-02-04-00-0-00-000				
308	123818	2013 Madison Ave	29-410-21-05-00-0-00-000				
309	128777	2910 Jarboe St	29-910-13-30-00-0-00-000				
310	124527	2604 Jarboe St	29-440-28-16-00-0-00-000				
311	123619	1724 Summit St	29-410-05-26-00-0-00-000	Delinquent	2019, 2020	\$	7,275.97
312	124309	2339 Jarboe St	29-440-07-16-00-0-00-000				

313	172777	1810 Washington St	29-410-15-14-00-0-00-000				
314	128907	2815 Terrace St	29-920-13-04-00-0-00-000	Delinquent	2020	\$	2,773.53
315	123691	1849 West Pennway Ter	29-410-11-02-00-0-00-000				
316	123905	500 Southwest Blvd	29-410-31-04-00-0-00-000				
317	228130	2929 Mercier St	29-920-27-27-02-0-00-000				
318	124372	2424 Summit St	29-440-17-04-00-0-00-000				
319	250780	1715 Summit St 1	29-410-04-17-00-0-02-000				
320	250786	1715 Summit St 7	29-410-04-17-00-0-03-000				
321	229370	1605 Summit St	29-340-20-51-00-0-02-000				
322	229364	701 W 16th St	29-340-20-51-00-0-02-000				
323	123929	2139 Summit St	29-410-30-04-00-0-00-000				
324	123985	1820 Holly St	29-420-11-35-00-0-00-000				
325	128864	3011 Belleview Ave	29-910-15-03-00-0-00-000				
326	123666	1715 Belleview Ave	29-410-06-05-00-0-00-000				
327	128659	2723 Belleview Ave	29-910-02-11-00-0-00-000	Delinquent	2019, 2020	\$	1,716.97
328	128979	2930 Terrace St	29-920-25-19-00-0-00-000				
329	128765	2919 Jarboe St	29-910-12-09-00-0-00-000				
330	248772		29-920-25-10-02-0-00-000				
331	123465	1641 Jefferson St	29-340-19-10-00-0-00-000				
332	128896	2804 Holly St	29-920-14-01-00-0-00-000				
333	124105	1219 W 20th St	29-420-12-10-00-0-00-000				
334	124058	1221 W 20th Ter	29-420-13-11-00-0-00-000				
335	123846	2019 Jefferson St	29-410-19-10-00-0-00-000	Delinquent	2020	\$	276.03
336	123430	1650 Summit St	29-340-21-31-00-0-00-000				
337	128992	2930 Mercier St	29-920-26-19-00-0-00-000				
338	123559	1817 Summit St	29-410-13-06-00-0-00-000				
339	124485	2636 Madison Ave	29-440-31-29-00-0-00-000				
340	124007	1831 Mercier St	29-420-11-14-00-0-00-000				
341	124011	1821 Mercier St	29-420-11-10-00-0-00-000				
342	128749	2920 Belleview Ave	29-910-12-27-00-0-00-000				
343	229368	1607 Summit St	29-340-20-51-00-0-02-000				
344	123809	2122 Summit St	29-410-29-26-00-0-00-000				
345	124534	2624 Jarboe St	29-440-28-09-00-0-00-000	Delinquent	2018, 2019, 2020	\$	3,146.79
346	123795	2118 Madison Ave	29-410-28-24-00-0-00-000	Delinquent	2020	\$	169.23
347	123889	719 W 20th St	29-410-20-06-00-0-00-000				

348	129001	2923 Terrace St	29-920-26-07-00-0-00-000
349	128794	2937 Holly St	29-910-13-12-00-0-00-000
350	124509	2614 Belleview Ave	29-440-30-19-00-0-00-000
351	123380	811 W 16th St	29-340-21-02-00-0-00-000
352	128723	2841 Belleview Ave	29-910-08-09-00-0-00-000
353	123705	2019 West Pennway	29-410-21-08-00-0-00-000
354	123706	2021 West Pennway	29-410-21-09-00-0-00-000
355	123746	2141 Madison Ave	29-410-29-19-00-0-00-000
356	123859	2006 Jefferson St	29-410-20-40-00-0-00-000
357	229369	1609 Summit St	29-340-20-51-00-0-02-000
358	124492	2627 Belleview Ave	29-440-31-14-00-0-00-000
359	124154	2300 Mercier St	29-430-02-01-00-0-00-000
360	124450	2568 Summit St	29-440-25-06-00-0-00-000
361	255049	1614 Jefferson St 1	29-340-20-54-00-0-01-000
362	128596	2724 Belleview Ave	29-910-03-27-00-0-00-000
363	251979	1735 Jefferson St	29-410-03-16-00-0-00-000
364	123643	1700 Summit St	29-410-05-01-00-0-00-000
365	123646	1710 Summit St	29-410-05-30-00-0-00-000
366	258211	1727 Madison Ave	29-410-05-37-02-0-00-000
367	129002	2921 Terrace St	29-920-26-06-00-0-00-000
368	123988	1826 Holly St	29-420-11-32-00-0-00-000
369	211370	2002 Belleview Ave	29-410-09-13-00-0-00-000
370	129012	2924 Holly St	29-920-27-18-00-0-00-000
371	124240	2309 Summit St	29-440-03-05-00-0-00-000
372	123837	2018 Washington St	29-410-18-08-00-0-00-000
373	123700	813 W 18th St	29-410-12-03-00-0-00-000
374	227394	2121 McGee St	29-520-37-01-01-4-00-000
375	129066	3027 Fairmount Ave	29-920-25-06-00-0-00-000
376	123432	1677 Madison Ave	29-340-21-51-00-0-00-000
377	251980	1741 Jefferson St	29-410-03-17-00-0-00-000
378	228090	1507 Belleview Ave	29-340-15-38-02-0-00-000
379	129063	3037 Fairmount Ave	29-920-25-09-00-0-00-000
380	248897	1657 Madison Ave	29-340-21-53-01-0-00-000
381	123396	1622 Summit St	29-340-21-41-00-0-00-000
382	123448	410 W 17th St	29-340-17-12-00-0-00-000

383	251982	1745 Jefferson St	29-410-03-19-00-0-00-000	Delinquent	2018, 2019, 2020	\$	5,146.13
384	247550	1845 Summit St	29-410-13-28-00-0-00-000				
385	123858	2004 Jefferson St	29-410-20-41-00-0-00-000				
386	124291	2306 Belleview Ave	29-440-07-34-00-0-00-000				
387	128834	3047 Jarboe St	29-910-15-41-00-0-00-000				
388	123807	2121 Madison Ave	29-410-29-09-00-0-00-000				
389	219302	1733 Holly St	29-410-08-05-00-0-00-000				
390	128975	2936 Fairmount Ave	29-920-24-05-00-0-00-000				
391	128590	2710 Belleview Ave	29-910-03-33-00-0-00-000				
392	128721	2845 Belleview Ave	29-910-08-11-00-0-00-000				
393	128308	2734 Belleview Ave	29-910-03-40-00-0-00-000				
394	123500	1647 Summit St	29-340-20-17-00-0-00-000				
395	123909	2101 West Pennway	29-410-31-01-00-0-00-000				
396	128750	2926 Belleview Ave	29-910-12-26-00-0-00-000				
397	281770	1218 W 21st St	29-420-13-33-00-0-00-000				
398	281999		29-910-03-39-02-0-00-000				
399	284427	2123 Holly St	29-410-26-10-01-0-00-000				
400	128664	2709 Belleview Ave	29-910-02-29-00-0-00-000				
401	128679	2824 Summit St	29-910-09-34-00-0-00-000				
402	124334	2332 Jarboe St	29-440-08-30-00-0-00-000				
403	123967		29-420-18-28-00-0-00-000				
404	124134	2314 Holly St	29-430-01-23-00-0-00-000	Delinquent	2019, 2020	\$	2,290.05
405	124543	2642 Madison Ave	29-440-31-26-00-0-00-000				
406	124535	2626 Jarboe St	29-440-28-08-00-0-00-000	Delinquent	2020	\$	286.57
407	124051	1316 W 21st St	29-420-17-11-00-0-00-000	Delinquent	2020	\$	425.87
408	124055	1304 W 21st St	29-420-17-16-00-0-00-000	Delinquent	2019, 2020	\$	1,236.21
409	128707	2818 Madison Ave	29-910-08-25-00-0-00-000	Delinquent	2019, 2020	\$	1,248.70
410	128713	2846 Madison Ave	29-910-08-19-00-0-00-000	Delinquent	2019, 2020	\$	1,898.52
411	124531	2616 Jarboe St	29-440-28-12-00-0-00-000				
412	124537	2611 Southwest Blvd	29-440-28-02-00-0-00-000				
413	124347	2335 Holly St	29-440-08-16-00-0-00-000				
414	124342	1118 W 24th St	29-440-08-41-00-0-00-000				
415	128690	2841 Madison Ave	29-910-09-16-00-0-00-000				
416	123754	2101 Holly St	29-410-26-02-00-0-00-000				
417	123725	2024 Summit St	29-410-21-13-00-0-00-000				

418	123735	2134 Madison Ave	29-410-28-20-00-0-00-000				
419	124354	2315 Holly St	29-440-08-09-00-0-00-000				
420	124360	2301 Holly St	29-440-08-03-00-0-00-000	Delinquent	2020	\$	2,705.87
421	123801	2107 Madison Ave	29-410-29-02-00-0-00-000				
422	123771	2109 Jarboe St	29-410-27-03-01-0-00-000				
423	123551	412 W 18th St	29-410-01-10-00-0-00-000				
424	123435	1662 Madison Ave	29-340-22-61-02-0-00-000				
425	123378	810 W 16th St	29-340-16-18-00-0-00-000				
426	124156	2304 Mercier St	29-430-02-25-00-0-00-000				
427	124470	2600 Madison Ave	29-440-31-01-00-0-00-000				
428	124174	2307 Terrace St	29-430-02-05-00-0-00-000				
429	123853	2003 Jefferson St	29-410-19-03-00-0-00-000				
430	124081	1200 W 21st St	29-420-13-27-00-0-00-000				
431	123602	1844 Broadway Blvd	29-410-16-30-00-0-00-000				
432	124148	2323 Mercier St	29-430-01-07-01-0-00-000				
433	124293	2310 Belleview Ave	29-440-07-32-00-0-00-000				
434	124299	2326 Belleview Ave	29-440-07-26-00-0-00-000	Delinquent	2020	\$	300.00
435	123759	2113 Holly St	29-410-26-07-00-0-00-000	Delinquent	2019, 2020	\$	205.22
436	123766	2112 Jarboe St	29-410-26-18-00-0-00-000				
437	123601	1835 Washington St	29-410-16-13-00-0-00-000	Delinquent	2020	\$	1,839.94
438	123613	1831 Jefferson St	29-410-14-08-00-0-00-000				
439	129032	3026 Holly St	29-920-28-12-00-0-00-000				
440	123487	1650 Jefferson St	29-340-20-29-00-0-00-000				
441	128651	2718 Madison Ave	29-910-02-19-00-0-00-000				
442	123386	1611 Madison Ave	29-340-21-06-00-0-00-000				
443	128909	2801 Terrace St	29-920-13-02-00-0-00-000				
444	123833		29-410-17-06-00-0-00-000				
445	124269	806 Southwest Blvd	29-440-04-16-00-0-00-000				
446	124394	908 Southwest Blvd	29-440-05-19-00-0-00-000				
447	123813	2112 Summit St	29-410-29-30-00-0-00-000				
448	128816	3033 Holly St	29-910-14-13-00-0-00-000				
449	128886	2722 Holly St	29-920-01-10-00-0-00-000				
450	128732	808 W 29th St	29-910-09-23-00-0-00-000				
451	124482	2630 Madison Ave	29-440-31-32-00-0-00-000				
452	123866	2024 Jefferson St	29-410-20-33-00-0-00-000	Delinquent	2020	\$	1,692.48

453	128825	3005 Holly St	29-910-14-04-00-0-00-000				
454	128832	3016 Belleview Ave	29-910-15-08-00-0-00-000	Delinquent	2019, 2020	\$	1,560.88
455	129039	3046 Holly St	29-920-28-24-00-0-00-000				
456	128581	2709 Holly St	29-910-04-06-00-0-00-000				
457	128585	2701 Holly St	29-910-04-02-00-0-00-000				
458	124376	2310 Monitor Pl	29-440-06-32-00-0-00-000				
459	128982	1411 W 29th St	29-920-25-02-00-0-00-000				
460	128740	2912 Madison Ave	29-910-11-09-00-0-00-000				
461	128784	2926 Jarboe St	29-910-13-22-00-0-00-000				
462	128867	827 W 29th St	29-910-10-14-00-0-00-000				
463	128799	2919 Holly St	29-910-13-07-00-0-00-000				
464	128737	903 W 29th St	29-910-11-01-00-0-00-000				
465	128616	1023 W 27th St	29-910-03-05-00-0-00-000				
466	128652	2724 Madison Ave	29-910-02-18-00-0-00-000				
467	124030	2114 Holly St	29-420-14-05-00-0-00-000				
468	128847		29-910-15-34-00-0-00-000				
469	129010	2914 Holly St	29-920-27-20-00-0-00-000				
470	208901	1627 Jefferson St	29-340-19-25-00-0-00-000	Delinquent	2020	\$	437.69
471	229388	1314 W 21st St	29-420-17-19-02-0-00-000				
472	123994	1838 Holly St	29-420-11-26-00-0-00-000				
473	123923	2118 Jefferson St	29-410-30-12-00-0-00-000				
474	123637	1717 Madison Ave	29-410-05-08-00-0-00-000				
475	123836	2004 Washington St	29-410-18-09-00-0-00-000				
476	123963	1842 Mercier St	29-420-18-23-00-0-00-000				
477	128573	2720 Jarboe St	29-910-04-15-00-0-00-000				
478	123375	1539 Madison Ave	29-340-16-33-00-0-00-000				
479	124370	829 Southwest Blvd	29-440-13-04-00-0-00-000				
480	128824	3007 Holly St	29-910-14-05-00-0-00-000				
481	128632	1109 W 28th St	29-910-05-02-00-0-00-000				
482	128640	2813 Holly St	29-910-05-08-00-0-00-000	Delinquent	2020	\$	1,419.56
483	248882	1401 W 31st St	29-920-38-02-01-0-00-000				
484	123835	2000 Washington St	29-410-18-01-00-0-00-000				
485	252659		29-410-21-03-01-0-00-000				
486	123863	2014 Jefferson St	29-410-20-36-00-0-00-000	Delinquent	2019, 2020	\$	1,825.37
487	128781	2920 Jarboe St	29-910-13-25-00-0-00-000				

488	221124	2306 Terrace St	29-430-03-23-00-0-00-000				
489	124471	2602 Madison Ave	29-440-31-44-00-0-00-000				
490	124163	2322 Mercier St	29-430-02-17-00-0-00-000				
491	123627	1752 Summit St	29-410-05-20-00-0-00-000	Delinquent	2019, 2020	\$	3,344.67
492	123989	1828 Holly St	29-420-11-31-00-0-00-000				
493	128569	2700 Jarboe St	29-910-04-01-00-0-00-000				
494	250077	2719 Holly St	29-910-04-24-00-0-00-000				
495	129058	3022 Terrace St	29-920-25-14-00-0-00-000				
496	124251	2316 Summit St	29-440-04-22-00-0-00-000				
497	129059	3024 Terrace St	29-920-25-13-00-0-00-000				
498	128841	3019 Jarboe St	29-910-15-19-00-0-00-000				
499	124259	2305 Madison Ave	29-440-04-06-00-0-00-000				
500	123594	1815 Washington St	29-410-16-05-00-0-00-000				
501	123926	2124 Jefferson St	29-410-30-09-00-0-00-000	Delinquent	2019, 2020	\$	8,126.91
502	128980	2938 Terrace St	29-920-25-18-00-0-00-000				
503	123390	1619 Madison Ave	29-340-21-10-00-0-00-000				
504	220747	1625 Madison Ave	29-340-21-58-00-0-00-000				
505	239572	1668 Madison Ave	29-340-22-63-01-0-00-000				
506	123569	1810 Jefferson St	29-410-13-23-00-0-00-000				
507	128881	2732 Southwest Blvd	29-920-02-07-00-0-00-000				
508	124449	2530 Summit St	29-440-25-13-00-0-00-000				
509	124341	1114 W 24th St	29-440-08-23-00-0-00-000				
510	124462	2623 Madison Ave	29-440-32-08-00-0-00-000				
511	123933	708 West Pennway	29-410-20-47-00-0-00-000				
512	128577	2739 Holly St	29-910-04-10-00-0-00-000				
513	128891	2732 Holly St	29-920-01-06-00-0-00-000				
514	248808		29-920-37-03-02-0-00-000				
515	123778	2116 Belleview Ave	29-410-27-19-00-0-00-000				
516	124445	2500 Summit St	29-440-25-01-00-0-00-000				
517	128666	2705 Belleview Ave	29-910-02-33-02-0-00-000				
518	124243	720 Southwest Blvd	29-440-03-08-00-0-00-000				
519	123498	1653 Summit St	29-340-20-19-00-0-00-000				
520	249798		29-440-27-31-00-0-00-000				
521	124348	2333 Holly St	29-440-08-15-00-0-00-000				
522	124172	2311 Terrace St	29-430-02-07-00-0-00-000				

523	129050	3013 Terrace St	29-920-29-05-00-0-00-000				
524	123496	1659 Summit St	29-340-20-48-01-0-00-000				
525	123511	1613 Summit St	29-340-20-04-00-0-00-000				
526	211157	1744 Broadway Blvd	29-410-01-18-02-0-00-000				
527	128678	2820 Summit St	29-910-09-35-00-0-00-000				
528	124062	1211 W 20th Ter	29-420-13-06-00-0-00-000				
529	123444	1640 Broadway Blvd	29-340-17-25-00-0-00-000				
530	123887	2007 Summit St	29-410-20-45-00-0-00-000				
531	128978	2926 Terrace St	29-920-25-20-00-0-00-000				
532	123541	1740 Washington St	29-410-02-05-00-0-00-000				
533	123888	2005 Summit St	29-410-20-46-00-0-00-000				
534	124151	2313 Mercier St	29-430-01-05-00-0-00-000				
535	123943	1738 Holly St	29-420-18-86-00-0-00-000				
536	123668	1009 W 17th St	29-410-07-24-00-0-00-000				
537	128768	2909 Jarboe St	29-910-12-06-00-0-00-000	Delinquent	2017, 2018, 2019, 2020	\$	1,810.29
538	128786	2934 Jarboe St	29-910-13-20-00-0-00-000	Delinquent	2020	\$	756.35
539	124327	2310 Jarboe St	29-440-08-37-00-0-00-000				
540	229348	719 W 16th St	29-340-20-51-00-0-01-000				
541	124539	2627 Southwest Blvd	29-430-17-01-00-0-00-000				
542	123874	716 West Pennway	29-410-20-43-00-0-00-000				
543	128622	2840 Belleview Ave	29-910-07-11-00-0-00-000	Delinquent	2019, 2020	\$	124.87
544	124041	1200 W 23rd Trfy	29-420-14-21-00-0-00-000				
545	124446	2516 Summit St	29-440-25-17-00-0-00-000				
546	124510	2616 Belleview Ave	29-440-30-18-00-0-00-000	Delinquent	2019, 2020	\$	2,044.75
547	124406	905 W 23rd Trfy	29-440-05-32-00-0-00-000				
548	128942		29-920-35-14-00-0-00-000				
549	123819	2015 Madison Ave	29-410-21-06-00-0-00-000				
550	123821	2001 Holly St	29-410-09-03-00-0-00-000				
551	124292	2308 Belleview Ave	29-440-07-33-00-0-00-000				
552	123986	1822 Holly St	29-420-11-34-00-0-00-000				
553	124465	2615 Madison Ave	29-440-32-05-00-0-00-000				
554	248899	1665 Madison Ave	29-340-21-53-03-0-00-000				
555	124518	2617 Jarboe St	29-440-30-08-00-0-00-000				
556	128755	1022 W 30th St	29-910-12-19-00-0-00-000				
557	124190	2401 Allen St	29-430-11-04-00-0-00-000				

558	260743	1603 Summit St	29-340-20-51-00-0-02-000				
559	124047	1229 W 20th Ter	29-420-17-01-00-0-00-000				
560	128844	3011 Jarboe St	29-910-15-16-00-0-00-000				
561	219304	1741 Holly St	29-410-08-07-00-0-00-000				
562	128719	916 W 29th St	29-910-08-13-00-0-00-000	Delinquent	2019, 2020	\$	5,434.98
563	128998	2945 Terrace St	29-920-26-12-00-0-00-000				
564	123949	1800 A Mercier St	29-420-18-05-00-0-00-000				
565	128718	908 W 29th St	29-910-08-14-00-0-00-000				
566	124570	2600 West Pennway	29-440-33-01-00-0-00-000				
567	123830	2035 Washington St	29-410-17-09-00-0-00-000				
568	231358	1000 W 26th St	29-440-27-29-00-0-00-000				
569	251978	1731 Jefferson St	29-410-03-15-00-0-00-000				
570	124339	1106 W 24th St	29-440-08-25-00-0-00-000				
571	258921	2014 Mercier St	29-420-18-93-00-0-00-000				
572	123676	1728 Belleview Ave	29-410-07-18-00-0-00-000				
573	240331	1204 W 27th St	29-440-28-23-00-0-00-000				
574	214310	1711 Washington St	29-410-01-21-00-0-00-000				
575	243110	1600 Summit St	29-340-21-59-00-0-00-000				
576	123749	2128 Summit St	29-410-29-24-00-0-00-000				
577	252625	1728 Jefferson St	29-410-04-18-00-0-00-000				
578	128810	3038 Jarboe St	29-910-14-18-00-0-00-000				
579	123757	2109 Holly St	29-410-26-05-00-0-00-000				
580	249985	1743 Madison Ave	29-410-05-40-00-0-00-000				
581	251984	1803 Jefferson St	29-410-14-12-00-0-00-000				
582	124303	2340 Belleview Ave	29-440-07-21-00-0-00-000	Delinquent	2020	\$	62.10
583	263348	1736 Madison Ave	29-410-06-32-00-0-00-000				
584	251981	1743 Jefferson St	29-410-03-18-00-0-00-000				
585	123745	2139 Madison Ave	29-410-29-18-00-0-00-000				
586	260747	1815 Jefferson St	29-410-14-01-02-2-00-000				
587	123405	1638 Summit St	29-340-21-49-00-0-00-000				
588	124176	1315 W 23rd St	29-430-02-03-00-0-00-000	Delinquent	2020	\$	252.37
589	243111		29-340-21-60-00-0-00-000				
590	260746	1807 Jefferson St	29-410-14-01-02-1-00-000				
591	123416	1606 Madison Ave	29-340-22-43-00-0-00-000				
592	123739	2127 Madison Ave	29-410-29-12-00-0-00-000				

593	249984	1739 Madison Ave	29-410-05-39-00-0-00-000				
594	128687	2847 Madison Ave	29-910-09-19-00-0-00-000				
595	123502	1635 Summit St	29-340-20-14-00-0-00-000				
596	123600	1833 Washington St	29-410-16-12-00-0-00-000				
597	123481	1632 Jefferson St	29-340-20-34-00-0-00-000				
598	281742	1718 Madison Ave	29-410-06-36-00-0-00-000				
599	281764	1623 Jefferson St	29-340-19-04-02-0-00-000				
600	281768	2119 Holly St	29-410-26-26-00-0-00-000				
601	286060		29-410-15-08-00-0-00-000				
602	286355		JA				
603	286357		JA				
604	128686	820 W 29th St	29-910-09-20-00-0-00-000	Delinquent	2019, 2020	\$	2,595.99
605	128662	2717 Belleview Ave	29-910-02-08-00-0-00-000				
606	128667	917 W 27th St	29-910-02-04-00-0-00-000				
607	124387	914 W 24th St	29-440-06-35-00-0-00-000				
608	123972	1800 Holly St	29-420-11-01-00-0-00-000				
609	124117	1206 W 20th Ter	29-420-12-22-00-0-00-000				
610	124288	923 W 24th St	29-440-14-02-00-0-00-000				
611	124321	2311 Jarboe St	29-440-07-04-00-0-00-000				
612	124185	2320 Terrace St	29-430-03-16-00-0-00-000				
613	124551	914 W 27th St	29-440-31-22-00-0-00-000				
614	123715	807 W 20th St	29-410-21-02-00-0-00-000				
615	124043	1313 W 20th Ter	29-420-17-07-00-0-00-000	Delinquent	2019, 2020	\$	2,045.08
616	124064	1207 W 20th Ter	29-420-13-04-00-0-00-000				
617	123488	1652 Jefferson St	29-340-20-27-00-0-00-000				
618	124262	2313 Madison Ave	29-440-04-09-00-0-00-000				
619	124141	2328 Holly St	29-430-01-16-00-0-00-000				
620	123982	1815 Mercier St	29-420-11-07-00-0-00-000				
621	123518	1747 Summit St	29-410-04-07-00-0-00-000				
622	123529	1742 Jefferson St	29-410-04-08-00-0-00-000				
623	123548	422 W 18th St	29-410-01-07-00-0-00-000				
624	123667	1001 W 17th St	29-410-07-01-00-0-00-000				
625	124346	2337 Holly St	29-440-08-17-00-0-00-000	Delinquent	2020	\$	123.90
626	124377	2312 Monitor Pl	29-440-06-31-00-0-00-000				
627	123421	1624 Madison Ave	29-340-22-38-00-0-00-000				

628	123443	1626 Broadway Blvd	29-340-17-26-00-0-00-000				
629	124475	2610 Madison Ave	29-440-31-40-00-0-00-000				
630	124173	2309 Terrace St	29-430-02-06-00-0-00-000				
631	124072	1220 W 21st St	29-420-13-17-00-0-00-000	Delinquent	2020	\$	407.44
632	123824	2010 Broadway Blvd	29-410-17-15-00-0-00-000				
633	124050	1318 W 21st St	29-420-17-10-00-0-00-000	Delinquent	2019, 2020	\$	31.21
634	124068	2044 Holly St	29-420-13-28-00-0-00-000	Delinquent	2019, 2020	\$	1,082.10
635	124297	2320 Bellevue Ave	29-440-07-28-00-0-00-000				
636	123615	1917 Jefferson St	29-410-14-10-00-0-00-000				
637	124458	2633 Madison Ave	29-440-32-12-00-0-00-000				
638	124466	2613 Madison Ave	29-440-32-04-00-0-00-000	Delinquent	2019, 2020	\$	2,971.92
639	124242	718 Southwest Blvd	29-440-03-07-00-0-00-000				
640	124302	2336 Bellevue Ave	29-440-07-22-00-0-00-000				
641	124001	1214 W 20th St	29-420-11-20-00-0-00-000				
642	123651	1707 Bellevue Ave	29-410-06-04-00-0-00-000				
643	124506	2608 Bellevue Ave	29-440-30-22-00-0-00-000	Delinquent	2019, 2020	\$	1,219.53
644	124520	2613 Jarboe St	29-440-30-06-00-0-00-000				
645	123686	1717 Jarboe St	29-410-07-09-00-0-00-000				
646	123599	1831 Washington St	29-410-16-11-00-0-00-000	Delinquent	2019, 2020	\$	2,113.43
647	123583	1816 Washington St	29-410-15-05-00-0-00-000				
648	123505	1629 Summit St	29-340-20-11-00-0-00-000				
649	129014	2934 Holly St	29-920-27-16-00-0-00-000				
650	123685	1721 Jarboe St	29-410-07-10-00-0-00-000				
651	128724	2837 Bellevue Ave	29-910-08-08-00-0-00-000	Delinquent	2019, 2020	\$	1,431.78
652	128895	1210 W 28th St	29-920-01-02-00-0-00-000				
653	123714	2000 Summit St	29-410-21-01-00-0-00-000				
654	124407	909 W 23rd St	29-440-05-02-00-0-00-000	Delinquent	2020	\$	1,502.07
655	124207	1511 W 23rd St	29-430-04-02-00-0-00-000	Delinquent	2016, 2017, 2018, 2019, 2020	\$	1,504.87
656	124261	2311 Madison Ave	29-440-04-08-00-0-00-000	Delinquent	2019, 2020	\$	1,716.97
657	128617	1021 W 27th St	29-910-03-04-00-0-00-000				
658	123797	2104 Madison Ave	29-410-28-34-00-0-00-000				
659	123673	1718 Bellevue Ave	29-410-07-21-00-0-00-000				
660	128795	2935 Holly St	29-910-13-11-00-0-00-000	Delinquent	2020	\$	817.12
661	128869	2860 Southwest Blvd	29-920-03-04-00-0-00-000				
662	123884	2013 Summit St	29-410-20-10-00-0-00-000				

663	128636	2808 Jarboe St	29-910-05-09-00-0-00-000				
664	128987	2914 Mercier St	29-920-26-25-00-0-00-000	Delinquent	2017, 2018, 2019, 2020	\$	800.35
665	128683	2840 Summit St	29-910-09-31-00-0-00-000				
666	123522	1714 Jefferson St	29-410-04-15-02-0-00-000				
667	129005	2901 Terrace St	29-920-26-30-00-0-00-000				
668	128865	3013 Belleview Ave	29-910-15-04-00-0-00-000				
669	128761		29-910-12-13-00-0-00-000				
670	124196	2317 Fairmount Ave	29-430-03-07-00-0-00-000				
671	123553	1730 Broadway Blvd	29-410-01-16-00-0-00-000				
672	124202	2312 Fairmount Ave	29-430-04-08-00-0-00-000	Delinquent	2020	\$	425.87
673	128635	2804 Jarboe St	29-910-05-10-00-0-00-000				
674	128733	806 W 29th St	29-910-09-24-00-0-00-000				
675	128568	400 W 31st St	29-910-01-03-00-0-00-000				
676	123990	1830 Holly St	29-420-11-30-00-0-00-000				
677	124233	2322 Jefferson St	29-440-09-04-00-0-00-000				
678	128609	2727 Jarboe St	29-910-03-12-00-0-00-000				
679	124040	2144 Holly St	29-420-14-17-00-0-00-000	Delinquent	2020	\$	417.23
680	129030	3018 Holly St	29-920-28-14-00-0-00-000				
681	123372	1000 W 16th St	JA				
682	208902	1631 Jefferson St	29-340-19-26-00-0-00-000				
683	219306	1749 Holly St	29-410-08-09-00-0-00-000				
684	228134	2915 Mercier St	29-920-27-27-06-0-00-000				
685	223312	2401 Summit St	29-440-12-02-01-0-00-000				
686	124378	2314 Monitor Pl	29-440-06-30-00-0-00-000	Delinquent	2020	\$	1,072.55
687	124338	1102 W 24th St	29-440-08-27-00-0-00-000				
688	123633	1735 Madison Ave	29-410-05-13-00-0-00-000				
689	123563	1835 Summit St	29-410-13-10-00-0-00-000				
690	128738	2910 Madison Ave	29-910-11-10-00-0-00-000	Delinquent	2016, 2017, 2018, 2019, 2020	\$	2,550.07
691	129029	3016 Holly St	29-920-28-15-00-0-00-000				
692	248774		29-920-30-01-01-0-00-000				
693	123475	1620 Jefferson St	29-340-20-40-00-0-00-000				
694	250076	2717 Holly St	29-910-04-23-00-0-00-000				
695	128671	2802 Summit St	29-910-09-43-00-0-00-000	Delinquent	2020	\$	466.64
696	123707	2020 Summit St	29-410-21-22-00-0-00-000				
697	123603	1837 Washington St	29-410-16-29-00-0-00-000				

698	123763	2120 Jarboe St	29-410-26-14-00-0-00-000				
699	123827	2028 Broadway Blvd	29-410-17-12-00-0-00-000				
700	128625	2848 Belleview Ave	29-910-07-07-00-0-00-000				
701	128656	2733 Belleview Ave	29-910-02-34-00-0-00-000	Delinquent	2020	\$	328.11
702	220726	1500 W 30th St	29-920-24-07-02-0-00-000				
703	128697	2825 Madison Ave	29-910-09-09-00-0-00-000				
704	123775	2121 Jarboe St	29-410-27-20-00-0-00-000				
705	129049	3017 Terrace St	29-920-29-06-00-0-00-000				
706	123647	1714 Summit St	29-410-05-29-00-0-00-000				
707	124131	2308 Holly St	29-430-01-26-00-0-00-000				
708	228133	2917 Mercier St	29-920-27-27-05-0-00-000				
709	124192	2325 Fairmount Ave	29-430-03-11-00-0-00-000				
710	229353	723 W 16th St	29-340-20-51-00-0-02-000				
711	124335	2336 Jarboe St	29-440-08-29-00-0-00-000				
712	123428	1650 Madison Ave	29-340-22-56-00-0-00-000				
713	124343	2343 Holly St	29-440-08-20-00-0-00-000				
714	123848	2015 Jefferson St	29-410-19-08-00-0-00-000				
715	124244	722 Southwest Blvd	29-440-03-09-00-0-00-000				
716	124515	2640 Belleview Ave	29-440-30-26-00-0-00-000				
717	123463	1645 Jefferson St	29-340-19-12-00-0-00-000				
718	123793	2122 Madison Ave	29-410-28-22-00-0-00-000	Delinquent	2020	\$	2,454.01
719	124092	2110 Mercier St	29-420-15-19-00-0-00-000				
720	123779	2114 Belleview Ave	29-410-27-12-00-0-00-000				
721	123893	711 W 20th St	29-410-20-02-00-0-00-000	Delinquent	2020	\$	630.91
722	123515	1735 Summit St	29-410-04-04-00-0-00-000				
723	124086	1223 W 21st St	29-420-15-05-00-0-00-000				
724	123791	2117 Belleview Ave	29-410-28-36-00-0-00-000				
725	123455	1620 Washington St	29-340-18-01-00-0-00-000				
726	123867	2026 Jefferson St	29-410-20-32-00-0-00-000				
727	128917	2811 Southwest Blvd	29-920-12-04-00-0-00-000				
728	123658	1748 Madison Ave	29-410-06-16-00-0-00-000				
729	124440		29-440-26-05-01-0-00-000				
730	123825	2020 Broadway Blvd	29-410-17-14-00-0-00-000				
731	124490	2633 Belleview Ave	29-440-31-16-00-0-00-000				
732	229355	709 W 16th St	29-340-20-51-00-0-02-000				

733	124137	2320 Holly St	29-430-01-20-00-0-00-000					
734	123855	615 W 20th St	29-410-19-01-00-0-00-000					
735	123389	1614 Summit St	29-340-21-52-00-0-00-000					
736	123588	1836 Washington St	29-410-15-10-00-0-00-000					
737	129045	3000 Mercier St	29-920-29-01-00-0-00-000					
738	248775		29-920-30-01-02-0-00-000					
739	123528	1740 Jefferson St	29-410-04-09-00-0-00-000					
740	123562	1833 Summit St	29-410-13-09-00-0-00-000					
741	124181	2310 Terrace St	29-430-03-20-00-0-00-000					
742	123907	514 Southwest Blvd	29-410-31-03-01-0-00-000					
743	128645	2801 Holly St	29-910-05-03-00-0-00-000					
744	128897	2806 Holly St	29-920-14-08-00-0-00-000					
745	124106	1217 W 20th St	29-420-12-09-00-0-00-000	Delinquent	2020	\$	433.75	
746	124046	1305 W 20th Ter	29-420-17-03-00-0-00-000	Delinquent	2020	\$	704.88	
747	124129	1201 W 23rd Trfy	29-430-01-01-00-0-00-000	Delinquent	2017, 2018, 2019, 2020	\$	11,772.96	
748	123844	2025 Jefferson St	29-410-19-12-00-0-00-000					
749	123558	1815 Summit St	29-410-13-05-00-0-00-000					
750	128642	2807 Holly St	29-910-05-06-00-0-00-000	Delinquent	2020	\$	630.91	
751	252661	1663 Summit St	29-340-20-48-03-0-00-000					
752	123811	2118 Summit St	29-410-29-28-00-0-00-000					
753	123478	1626 Jefferson St	29-340-20-37-00-0-00-000					
754	124286	924 W 24th St	29-440-06-18-00-0-00-000					
755	123852	2005 Jefferson St	29-410-19-04-00-0-00-000					
756	123854	2001 Jefferson St	29-410-19-02-00-0-00-000					
757	123992	1834 Holly St	29-420-11-28-00-0-00-000					
758	128963	3011 Roanoke Rd	29-920-37-04-00-0-00-000	Delinquent	2018, 2019, 2020	\$	13,221.27	
759	128852	2934 Summit St	29-910-10-10-00-0-00-000					
760	220911	1217 W 21st St	29-420-15-24-00-0-00-000					
761	228129	2933 Mercier St	29-920-27-27-01-0-00-000					
762	248805	3001 Southwest Blvd	29-920-31-07-01-0-00-000					
763	123302	1648 Holly St	29-330-20-03-00-0-00-000	Delinquent	2020	\$	6.23	
764	123520	1704 Jefferson St	29-410-04-16-00-0-00-000					
765	123861	2010 Jefferson St	29-410-20-38-00-0-00-000					
766	128996	2938 Mercier St	29-920-26-15-00-0-00-000					
767	124194	2321 Fairmount Ave	29-430-03-09-00-0-00-000					

768	124308	2341 Jarboe St	29-440-07-17-00-0-00-000				
769	124155	2302 Mercier St	29-430-02-26-00-0-00-000				
770	124448	2524 Summit St	29-440-25-09-00-0-00-000				
771	123467	1635 Jefferson St	29-340-19-08-00-0-00-000				
772	124038	2138 Holly St	29-420-14-15-00-0-00-000				
773	124481	2624 Madison Ave	29-440-31-33-00-0-00-000				
774	124472	2604 Madison Ave	29-440-31-43-00-0-00-000				
775	123402	1630 Summit St	29-340-21-37-00-0-00-000				
776	124418	2329 Monitor Pl	29-440-05-14-00-0-00-000				
777	123645	1706 Summit St	29-410-05-31-00-0-00-000				
778	123987	1824 Holly St	29-420-11-33-00-0-00-000				
779	124457	2637 Madison Ave	29-440-32-13-00-0-00-000	Delinquent	2020	\$	946.37
780	124383	2324 Monitor Pl	29-440-06-25-00-0-00-000				
781	211373	2015 West Pennway Ter	29-410-09-16-00-0-00-000				
782	124405	2316 Madison Ave	29-440-05-29-00-0-00-000				
783	123606	1816 Broadway Blvd	29-410-16-26-00-0-00-000				
784	123422	1626 Madison Ave	29-340-22-37-00-0-00-000				
785	128574	2742 Jarboe St	29-910-04-14-00-0-00-000				
786	128587	2704 Belleview Ave	29-910-03-36-00-0-00-000				
787	123434	1656 Madison Ave	29-340-22-61-01-0-00-000				
788	124158	2310 Mercier St	29-430-02-23-00-0-00-000				
789	123869	2030 Jefferson St	29-410-20-30-00-0-00-000				
790	123585	1820 Washington St	29-410-15-07-00-0-00-000				
791	225615	2701 Southwest Blvd	29-920-02-15-00-0-00-000				
792	124200	2302 Fairmount Ave	29-430-04-01-00-0-00-000				
793	123796	2114 Madison Ave	29-410-28-33-00-0-00-000	Delinquent	2020	\$	926.47
794	231356	2525 Southwest Blvd	29-440-27-27-00-0-00-000				
795	239574	1730 Madison Ave	29-410-06-21-01-0-00-000				
796	124549	2641 Belleview Ave	29-440-31-20-00-0-00-000				
797	259219	3120 Mercier St	29-920-29-11-01-0-00-000				
798	128589	2708 Belleview Ave	29-910-03-34-00-0-00-000				
799	255621	2121 Summit St	29-410-30-18-00-0-00-000				
800	123484	1644 Jefferson St	29-340-20-43-00-0-00-000				
801	247548	1837 Summit St	29-410-13-26-00-0-00-000				
802	123704	2017 West Pennway	29-410-21-07-00-0-00-000				

803	260804		29-910-05-12-00-0-00-000	Delinquent	2020	\$	3.15
804	231359	2500 Bellevue Ave	29-440-27-30-00-0-00-000				
805	258918	2141 Bellevue Ave	29-410-28-38-00-0-00-000				
806	248807	3029 Southwest Blvd	29-920-37-03-01-0-00-000				
807	231357	2536 Bellevue Ave	29-440-27-28-00-0-00-000				
808	123431	1662 Summit St	29-340-21-57-00-0-00-000				
809	123743	2135 Madison Ave	29-410-29-16-00-0-00-000				
810	123464	1643 Jefferson St	29-340-19-11-00-0-00-000				
811	240330	2630 Jarboe St	29-440-28-22-00-0-00-000				
812	124337	1104 W 24th St	29-440-08-26-00-0-00-000				
813	258881	1651 Washington St	29-340-17-28-00-0-00-000				
814	124411	2315 Monitor Pl	29-440-05-07-00-0-00-000				
815	124318	2317 Jarboe St	29-440-07-07-00-0-00-000				
816	124004	1837 Mercier St	29-420-11-17-00-0-00-000				
817	124389	2332 Monitor Pl	29-440-06-21-00-0-00-000				
818	123671	1701 Jarboe St	29-410-07-23-00-0-00-000				
819	129000	2927 Terrace St	29-920-26-08-00-0-00-000				
820	281744		29-410-06-35-00-0-00-000				
821	281771	1816 Mercier St	29-420-18-41-00-0-00-000				
822	281998	2712 Bellevue Ave	29-910-03-39-01-0-00-000				
823	283134	2326 Jarboe St	29-440-08-33-02-0-00-000				
824	283386	2105 Bellevue Ave	29-410-28-40-00-0-00-000				
825	248752		29-920-25-07-01-0-00-000				
826	248769	3033 Fairmount Ave	29-920-25-08-01-0-00-000				
827	124382	2322 Monitor Pl	29-440-06-26-00-0-00-000	Delinquent	2019, 2020	\$	2,341.31
828	123694	1812 Summit St	29-410-12-09-00-0-00-000	Delinquent	2019, 2020	\$	121.74
829	124119	1210 W 20th Ter	29-420-12-20-00-0-00-000				
830	124324	2300 Jarboe St	29-440-08-01-00-0-00-000				
831	124326	2306 Jarboe St	29-440-08-38-00-0-00-000				
832	124039	2142 Holly St	29-420-14-16-00-0-00-000				
833	124263	2315 Madison Ave	29-440-04-10-00-0-00-000				
834	124272	812 Southwest Blvd	29-440-04-14-00-0-00-000				
835	123507	1625 Summit St	29-340-20-09-00-0-00-000	Delinquent	2019, 2020	\$	5,032.93
836	123506	1627 Summit St	29-340-20-10-00-0-00-000	Delinquent	2019, 2020	\$	2,221.21
837	123538	501 W 17th St	29-410-02-01-00-0-00-000				

838	123675	1724 Belleview Ave	29-410-07-19-00-0-00-000					
839	123936	1708 Holly St	29-420-01-07-00-0-00-000					
840	124144	2336 Holly St	29-430-01-13-00-0-00-000					
841	123802	2111 Madison Ave	29-410-29-33-00-0-00-000					
842	123803	2113 Madison Ave	29-410-29-05-00-0-00-000					
843	124366	1000 W 25th St	29-440-15-01-00-0-00-000					
844	124374	913 W 23rd St	29-440-06-01-00-0-00-000	Delinquent	2020	\$	725.56	
845	124410	2313 Monitor Pl	29-440-05-06-00-0-00-000					
846	123873	2038 Jefferson St	29-410-20-26-00-0-00-000	Delinquent	2020	\$	804.39	
847	124540	2639 Southwest Blvd	29-430-17-02-00-0-00-000					
848	124065	1205 W 20th Ter	29-420-13-03-00-0-00-000	Delinquent	2020	\$	176.08	
849	123508	1623 Summit St	29-340-20-50-00-0-00-000					
850	123607	1820 Broadway Blvd	29-410-16-25-00-0-00-000					
851	124460	2627 Madison Ave	29-440-32-10-00-0-00-000					
852	123938	1710 Holly St	29-420-01-06-00-0-00-000					
853	123549	416 W 18th St	29-410-01-08-00-0-00-000					
854	124514	2624 Belleview Ave	29-440-30-14-00-0-00-000	Delinquent	2020	\$	1,565.00	
855	124028	2106 Holly St	29-420-14-03-00-0-00-000	Delinquent	2020	\$	303.63	
856	124027	2104 Holly St	29-420-14-02-00-0-00-000					
857	123584	1818 Washington St	29-410-15-06-00-0-00-000					
858	123595	1817 Washington St	29-410-16-06-00-0-00-000					
859	129017	2940 Holly St	29-920-27-13-00-0-00-000					
860	129023	2905 Mercier St	29-920-27-02-00-0-00-000					
861	123620	1726 Summit St	29-410-05-35-00-0-00-000					
862	123621	1728 Summit St	29-410-05-33-00-0-00-000					
863	123681	1746 Belleview Ave	29-410-07-14-00-0-00-000					
864	123684	1729 West Pennway Ter	29-410-07-11-00-0-00-000					
865	128876	1230 W 27th Ter	29-920-02-13-00-0-00-000					
866	123485	1646 Jefferson St	29-340-20-44-00-0-00-000					
867	124160	2314 Mercier St	29-430-02-21-00-0-00-000					
868	124161	2316 Mercier St	29-430-02-29-00-0-00-000					
869	123708	2018 Summit St	29-410-21-16-00-0-00-000					
870	123711	2008 Summit St	29-410-21-19-00-0-00-000					
871	124412	2317 Monitor Pl	29-440-05-08-00-0-00-000					
872	124401	2324 Madison Ave	29-440-05-31-00-0-00-000	Delinquent	2018, 2019, 2020	\$	4,554.61	

873	124087	1225 W 21st St	29-420-15-06-00-0-00-000				
874	124273	2311 Belleview Ave	29-440-06-05-00-0-00-000				
875	128583	2705 Holly St	29-910-04-04-00-0-00-000				
876	124206	1515 W 23rd St	29-430-04-03-00-0-00-000				
877	128650	2712 Madison Ave	29-910-02-27-00-0-00-000				
878	128726	2833 Belleview Ave	29-910-08-06-00-0-00-000				
879	128986	2908 Mercier St	29-920-26-26-00-0-00-000				
880	128743	2902 Belleview Ave	29-910-12-01-00-0-00-000				
881	128759	2933 Jarboe St	29-910-12-15-00-0-00-000				
882	128657	2727 Belleview Ave	29-910-02-13-00-0-00-000				
883	128813	1108 W 31st St	29-910-14-22-00-0-00-000				
884	128820	3019 Holly St	29-910-14-09-00-0-00-000				
885	123376	1541 Madison Ave	29-340-16-16-00-0-00-000				
886	128785	2928 Jarboe St	29-910-13-21-00-0-00-000				
887	123953	1818 Mercier St	29-420-18-12-00-0-00-000				
888	123589	1840 Washington St	29-410-15-11-00-0-00-000				
889	128807	3010 Jarboe St	29-910-14-21-00-0-00-000	Delinquent	2019, 2020	\$	1,448.56
890	128601	2742 Belleview Ave	29-910-03-19-00-0-00-000				
891	124502	919 W 26th St	29-440-31-04-00-0-00-000				
892	124238	2305 Summit St	29-440-03-03-00-0-00-000				
893	128922	2855 Southwest Blvd	29-920-17-05-00-0-00-000				
894	128736	2848 Summit St	29-910-09-27-00-0-00-000	Delinquent	2020	\$	473.19
895	128756	2935 Jarboe St	29-910-12-17-01-0-00-000				
896	128575	2744 Jarboe St	29-910-04-13-00-0-00-000	Delinquent	2017, 2018, 2019, 2020	\$	1,358.82
897	124483	2632 Madison Ave	29-440-31-31-00-0-00-000				
898	128729	2827 Belleview Ave	29-910-08-03-00-0-00-000				
899	128730	2823 Belleview Ave	29-910-08-02-00-0-00-000				
900	128708	2822 Madison Ave	29-910-08-24-00-0-00-000				
901	229387	1317 W 20th Ter	29-420-17-19-01-0-00-000				
902	123991	1832 Holly St	29-420-11-29-00-0-00-000				
903	128702	2809 Madison Ave	29-910-09-04-00-0-00-000				
904	123880	2023 Summit St	29-410-20-14-00-0-00-000				
905	123805	2117 Madison Ave	29-410-29-07-00-0-00-000				
906	124317	2319 Jarboe St	29-440-07-08-00-0-00-000				
907	124171	2313 Terrace St	29-430-02-08-00-0-00-000				

908	129006	2900 Holly St	29-920-27-01-00-0-00-000				
909	249144	1660 Jefferson St	29-340-20-53-00-0-00-000				
910	128846	3007 Jarboe St	29-910-15-14-00-0-00-000				
911	128649	2710 Madison Ave	29-910-02-23-00-0-00-000				
912	129036	3034 Holly St	29-920-28-09-00-0-00-000				
913	128710	2834 Madison Ave	29-910-08-22-00-0-00-000				
914	124045	1307 W 20th Ter	29-420-17-18-00-0-00-000				
915	124078	1206 W 21st St	29-420-13-31-00-0-00-000	Delinquent	2020	\$	157.72
916	123772	2111 Jarboe St	29-410-27-17-00-0-00-000				
917	123976	1805 Mercier St	29-420-11-03-00-0-00-000	Delinquent	2019, 2020	\$	1,267.60
918	128885	1310 W 28th St	29-920-02-09-00-0-00-000				
919	128892	2734 Holly St	29-920-01-05-00-0-00-000				
920	124281	2333 Belleview Ave	29-440-06-13-00-0-00-000				
921	124115	1200 W 20th Ter	29-420-12-24-00-0-00-000				
922	128817	3031 Holly St	29-910-14-12-00-0-00-000				
923	128821	3013 Holly St	29-910-14-08-00-0-00-000				
924	123632	1737 Madison Ave	29-410-05-14-00-0-00-000				
925	128906	2813 Terrace St	29-920-13-05-00-0-00-000				
926	128594	2720 Belleview Ave	29-910-03-29-00-0-00-000				
927	128580	2711 Holly St	29-910-04-07-00-0-00-000				
928	211375	1800 West Pennway Ter	29-410-09-11-00-0-00-000				
929	252059	1615 Madison Ave	29-340-21-55-01-0-00-000				
930	124112	1205 W 20th St	29-420-12-03-00-0-00-000	Delinquent	2019, 2020	\$	702.40
931	124118	1208 W 20th Ter	29-420-12-21-00-0-00-000				
932	239573	906 W 17th St	29-340-22-63-02-0-00-000				
933	124294	2312 Belleview Ave	29-440-07-31-00-0-00-000				
934	124505	2600 Belleview Ave	29-440-30-27-00-0-00-000				
935	123387	1613 Madison Ave	29-340-21-07-00-0-00-000				
936	123457	1656 Washington St	29-340-18-03-00-0-00-000				
937	128595	2722 Belleview Ave	29-910-03-28-00-0-00-000				
938	128838	3027 Jarboe St	29-910-15-22-00-0-00-000	Delinquent	2020	\$	1,062.01
939	124183	2314 Terrace St	29-430-03-18-00-0-00-000	Delinquent	2020	\$	956.83
940	123575	1838 Jefferson St	29-410-13-15-00-0-00-000				
941	128770	2901 Jarboe St	29-910-12-04-00-0-00-000				
942	123752	2136 Summit St	29-410-29-21-00-0-00-000				

943	128871	2852 Southwest Blvd	29-920-03-03-00-0-00-000				
944	124408	911 W 23rd St	29-440-05-03-00-0-00-000				
945	123699	1811 Madison Ave	29-410-12-04-00-0-00-000				
946	124459	2631 Madison Ave	29-440-32-11-00-0-00-000				
947	229365	1602 Jefferson St	29-340-20-51-00-0-02-000				
948	124355	2313 Holly St	29-440-08-08-00-0-00-000				
949	128588	2706 Belleview Ave	29-910-03-35-00-0-00-000				
950	128776	2908 Jarboe St	29-910-13-31-00-0-00-000				
951	124312	2329 Jarboe St	29-440-07-13-00-0-00-000				
952	255051	1614 Jefferson St 3	29-340-20-54-00-0-02-000				
953	219307	1753 Holly St	29-410-08-10-00-0-00-000				
954	123381	815 W 16th St	29-340-21-03-00-0-00-000				
955	124455	819 W 25th St	29-440-25-02-00-0-00-000				
956	124182	2312 Terrace St	29-430-03-19-00-0-00-000				
957	124522	2607 Jarboe St	29-440-30-04-00-0-00-000	Delinquent	2019, 2020	\$	1,873.05
958	123834	2021 Washington St	29-410-17-26-00-0-00-000				
959	124451	814 W 26th St	29-440-25-05-00-0-00-000				
960	123608	1822 Broadway Blvd	29-410-16-24-00-0-00-000				
961	124504	913 W 26th St	29-440-31-02-00-0-00-000				
962	123760	2115 Holly St	29-410-26-08-00-0-00-000	Delinquent	2020	\$	8,669.17
963	128898	2812 Holly St	29-920-14-05-00-0-00-000				
964	128818	3029 Holly St	29-910-14-11-00-0-00-000				
965	128854	2938 Summit St	29-910-10-08-00-0-00-000				
966	128856	2942 Summit St	29-910-10-06-00-0-00-000				
967	252005	913 W 29th St	29-910-11-14-01-0-00-000				
968	252662	1667 Summit St	29-340-20-48-04-0-00-000				
969	123838	520 W 21st St	29-410-18-11-00-0-00-000				
970	123862	2012 Jefferson St	29-410-20-37-00-0-00-000	Delinquent	2020	\$	1,522.13
971	123452	1641 Washington St	29-340-17-08-00-0-00-000				
972	124516	2623 Jarboe St	29-440-30-10-00-0-00-000				
973	229360	707 W 16th St	29-340-20-51-00-0-02-000				
974	124332	2328 Jarboe St	29-440-08-32-00-0-00-000				
975	128793	2939 Holly St	29-910-13-13-00-0-00-000				
976	128842	3015 Jarboe St	29-910-15-18-00-0-00-000				
977	128709	2824 Madison Ave	29-910-08-23-00-0-00-000				

978	258908	1639 Summit St	29-340-20-46-02-0-00-000				
979	258910	1643 Summit St	29-340-20-46-04-0-00-000				
980	123886	2009 Summit St	29-410-20-08-00-0-00-000	Delinquent	2019, 2020	\$	3,732.31
981	123921	2114 Jefferson St	29-410-30-14-00-0-00-000				
982	124487	2639 Bellevue Ave	29-440-31-19-00-0-00-000				
983	128727	2831 Bellevue Ave	29-910-08-05-00-0-00-000	Delinquent	2019, 2020	\$	2,091.58
984	128623	2842 Bellevue Ave	29-910-07-10-00-0-00-000	Delinquent	2018, 2019, 2020	\$	1,761.20
985	128578	2725 Holly St	29-910-04-09-00-0-00-000				
986	128866	3030 Summit St	29-910-15-36-00-0-00-000				
987	128902	2815 Mercier St	29-920-14-09-00-0-00-000				
988	128919	2821 Southwest Blvd	29-920-12-15-00-0-00-000				
989	128822	3011 Holly St	29-910-14-07-00-0-00-000				
990	128850	2928 Summit St	29-910-10-12-00-0-00-000				
991	255052	1612 Jefferson St 4	29-340-20-54-00-0-02-000				
992	128758	2933 Jarboe St	29-910-12-16-00-0-00-000				
993	128661	2719 Bellevue Ave	29-910-02-09-00-0-00-000	Delinquent	2019, 2020	\$	922.23
994	211156	1738 Broadway Blvd	29-410-01-18-01-0-00-000				
995	124162	2320 Mercier St	29-430-02-18-00-0-00-000				
996	124507	2610 Bellevue Ave	29-440-30-21-00-0-00-000				
997	128605	2735 Jarboe St	29-910-03-16-01-0-00-000	Delinquent	2020	\$	198.38
998	128746	2910 Bellevue Ave	29-910-12-31-00-0-00-000				
999	124416	2325 Monitor Pl	29-440-05-12-00-0-00-000				
1000	254947	2001 Pennsylvania Ave	29-410-18-10-01-0-00-000				
1001	128880	2729 Southwest Blvd	29-920-02-06-00-0-00-000				
1002	250781	1715 Summit St 2	29-410-04-17-00-0-02-000				
1003	124400	2326 Madison Ave	29-440-05-25-00-0-00-000	Delinquent	2017, 2019, 2020	\$	1,697.36
1004	128603	2743 Jarboe St	29-910-03-17-02-0-00-000				
1005	123800	2105 Madison Ave	29-410-29-01-00-0-00-000				
1006	128602	2745 Jarboe St	29-910-03-18-00-0-00-000				
1007	124289	1001 W 23rd Trfy	29-440-07-01-00-0-00-000				
1008	123742	2133 Madison Ave	29-410-29-15-00-0-00-000	Delinquent	2020	\$	630.91
1009	123412	1538 Madison Ave	29-340-15-18-00-0-00-000				
1010	259217	2829 Madison Ave	29-910-09-50-00-0-00-000				
1011	231354	2501 Southwest Blvd	29-440-27-25-00-0-00-000				
1012	239575	1732 Madison Ave	29-410-06-21-02-0-00-000				

1013	260805		29-920-14-10-00-0-00-000				
1014	259216	2731 Jarboe St	29-910-03-41-00-0-00-000				
1015	129048	3021 Terrace St	29-920-29-07-00-0-00-000				
1016	124322	2309 Jarboe St	29-440-07-03-00-0-00-000				
1017	123728	2133 Bellevue Ave	29-410-28-13-00-0-00-000				
1018	261009	1810 Madison Ave	29-410-11-03-00-0-00-000				
1019	123744	2137 Madison Ave	29-410-29-17-00-0-00-000				
1020	251983	1801 Jefferson St	29-410-14-11-00-0-00-000				
1021	124402	2322 Madison Ave	29-440-05-30-00-0-00-000	Delinquent	2018, 2019, 2020	\$	619.97
1022	123928	2136 Jefferson St	29-410-30-17-00-0-00-000				
1023	123750	2130 Summit St	29-410-29-23-00-0-00-000				
1024	260744	1642 Summit St	29-340-21-62-00-0-00-000				
1025	214308	1700 Broadway Blvd	29-410-01-19-00-0-00-000				
1026	124307	2343 Jarboe St	29-440-07-18-00-0-00-000	Delinquent	2020	\$	55.20
1027	128835	3037 Jarboe St	29-910-15-40-00-0-00-000				
1028	283129	2301 Bellevue Ave	29-440-06-38-00-0-00-000				
1029	283269	2721 Jarboe St	29-910-03-42-00-0-00-000	Delinquent	2020	\$	356.11
1030	285977	1616 Broadway Blvd	29-340-17-29-00-0-00-000				
1031	128685	812 W 29th St	29-910-09-21-00-0-00-000	Delinquent	2019, 2020	\$	1,956.52
1032	123968		29-420-18-29-00-0-00-000				
1033	124124	1220 W 20th Ter	29-420-12-15-00-0-00-000				
1034	124135	2316 Holly St	29-430-01-22-00-0-00-000				
1035	124140	2326 Holly St	29-430-01-17-00-0-00-000				
1036	124542	2640 Madison Ave	29-440-31-27-00-0-00-000				
1037	124208	1511 W 23rd Ter	29-430-05-02-00-0-00-000				
1038	124545	908 W 27th St	29-440-31-24-00-0-00-000				
1039	123719	2050 West Pennway	29-410-09-06-00-0-00-000				
1040	123729	2135 Bellevue Ave	29-410-28-14-00-0-00-000				
1041	124063	1209 W 20th Ter	29-420-13-05-00-0-00-000				
1042	128711	2840 Madison Ave	29-910-08-21-00-0-00-000				
1043	128714	900 W 29th St	29-910-08-18-00-0-00-000	Delinquent	2020	\$	923.13
1044	124528	2606 Jarboe St	29-440-28-15-00-0-00-000				
1045	124533	2620 Jarboe St	29-440-28-10-00-0-00-000				
1046	124260	2309 Madison Ave	29-440-04-07-00-0-00-000				
1047	123981	1812 Holly St	29-420-11-48-00-0-00-000				

1048	123521	1710 Jefferson St	29-410-04-15-01-0-00-000				
1049	124495	2619 Bellevue Ave	29-440-31-11-00-0-00-000				
1050	123730	2137 Bellevue Ave	29-410-28-15-00-0-00-000				
1051	124352	2323 Holly St	29-440-08-11-00-0-00-000				
1052	124358	2307 Holly St	29-440-08-05-00-0-00-000				
1053	123650	919 W 17th St	29-410-06-03-00-0-00-000				
1054	123441	1608 Broadway Blvd	29-340-17-01-00-0-00-000				
1055	129009	2912 Holly St	29-920-27-21-00-0-00-000				
1056	123879	2025 Summit St	29-410-20-15-00-0-00-000	Delinquent	2020	\$	1,419.56
1057	124167	2321 Terrace St	29-430-02-12-00-0-00-000				
1058	124128	1210 West Bluff Dr	29-420-15-18-00-0-00-000				
1059	124393	910 Southwest Blvd	29-440-05-18-00-0-00-000				
1060	124295	2316 Bellevue Ave	29-440-07-30-00-0-00-000	Delinquent	2019, 2020	\$	1,248.70
1061	128599	2730 Bellevue Ave	29-910-03-24-00-0-00-000	Delinquent	2019, 2020	\$	1,714.66
1062	123604	1804 Broadway Blvd	29-410-16-01-00-0-00-000				
1063	123612	1821 Jefferson St	29-410-14-07-00-0-00-000				
1064	124436	2537 Southwest Blvd	29-440-27-06-00-0-00-000				
1065	124296	2318 Bellevue Ave	29-440-07-29-00-0-00-000				
1066	124513	2622 Bellevue Ave	29-440-30-15-00-0-00-000	Delinquent	2019, 2020	\$	2,272.97
1067	123609	1824 Broadway Blvd	29-410-16-31-00-0-00-000				
1068	123683	1004 W 18th St	29-410-07-12-00-0-00-000				
1069	123392	1618 Summit St	29-340-21-43-00-0-00-000				
1070	123721	2048 West Pennway	29-410-09-07-00-0-00-000				
1071	123842	616 West Pennway	29-410-19-13-00-0-00-000				
1072	124392	912 A Southwest Blvd	29-440-05-17-00-0-00-000				
1073	124397	902 Southwest Blvd	29-440-05-22-00-0-00-000				
1074	124501	921 W 26th St	29-440-31-05-00-0-00-000				
1075	123868	2028 Jefferson St	29-410-20-31-00-0-00-000				
1076	128584	2703 Holly St	29-910-04-03-00-0-00-000				
1077	129037	3042 Holly St	29-920-28-22-00-0-00-000				
1078	128962	3039 Roanoke Rd	29-920-37-05-00-0-00-000				
1079	128981	2945 Fairmount Ave	29-920-25-22-01-0-00-000				
1080	128988	2918 Mercier St	29-920-26-29-00-0-00-000				
1081	128745	2908 Bellevue Ave	29-910-12-32-00-0-00-000				
1082	128780	2918 Jarboe St	29-910-13-26-00-0-00-000				

1083	128631	2839 Jarboe St	29-910-07-02-00-0-00-000				
1084	128614	2717 Jarboe St	29-910-03-07-00-0-00-000				
1085	128610	2725 Jarboe St	29-910-03-11-00-0-00-000	Delinquent	2020	\$	275.40
1086	123737	2142 Madison Ave	29-410-28-18-00-0-00-000				
1087	128995	2936 Mercier St	29-920-26-16-00-0-00-000	Delinquent	2020	\$	867.51
1088	128913	1428 W 29th St	29-920-17-06-01-0-00-000				
1089	128648	2708 Madison Ave	29-910-02-24-00-0-00-000				
1090	128827	3000 Bellevue Ave	29-910-15-12-00-0-00-000				
1091	124031	2116 Holly St	29-420-14-06-00-0-00-000				
1092	221390	1520 Jarboe St	29-340-22-67-00-0-00-000				
1093	211376	1841 Holly St	29-410-09-12-00-0-00-000				
1094	219305	1745 Holly St	29-410-08-08-00-0-00-000				
1095	228131	2925 Mercier St	29-920-27-27-03-0-00-000				
1096	228132	2921 Mercier St	29-920-27-27-04-0-00-000				
1097	124088	1303 W 21st St	29-420-15-08-00-0-00-000				
1098	124248	2440 West Pennway	29-440-19-01-00-0-00-000				
1099	128974	2918 Fairmount Ave	29-920-24-06-00-0-00-000				
1100	128819	3027 Holly St	29-910-14-10-00-0-00-000				
1101	128828	3004 Bellevue Ave	29-910-15-11-00-0-00-000				
1102	129015	2936 Holly St	29-920-27-15-00-0-00-000				
1103	128627	1008 W 29th St	29-910-07-05-00-0-00-000				
1104	123969	2000 Mercier St	29-420-18-30-00-0-00-000				
1105	123971	1723 Terrace St	29-420-18-83-00-0-00-000				
1106	124336	2340 Jarboe St	29-440-08-28-00-0-00-000				
1107	128673	2806 Summit St	29-910-09-41-00-0-00-000				
1108	124306	1020 W 24th St	29-440-07-19-00-0-00-000				
1109	123978	1809 Mercier St	29-420-11-05-00-0-00-000				
1110	128806	3006 Jarboe St	29-910-14-25-00-0-00-000				
1111	123618	1720 Summit St	29-410-05-27-00-0-00-000				
1112	248771	3041 Fairmount Ave	29-920-25-10-01-0-00-000				
1113	124384	2326 Monitor Pl	29-440-06-24-00-0-00-000				
1114	124395	906 Southwest Blvd	29-440-05-20-00-0-00-000				
1115	124111	1207 W 20th St	29-420-12-04-00-0-00-000				
1116	123996	1842 Holly St	29-420-11-24-00-0-00-000				
1117	211371	2081 Jarboe St	29-410-09-14-00-0-00-000				

1118	248898	1661 Madison Ave	29-340-21-53-02-0-00-000				
1119	255048	1612 Jefferson St CE	29-340-20-54-00-0-00-000				
1120	123781	2106 Belleview Ave	29-410-27-13-01-0-00-000				
1121	124373	908 W 25th St	29-440-17-05-00-0-00-000				
1122	124547	2638 Jarboe St	29-440-28-19-00-0-00-000				
1123	123826	2024 Broadway Blvd	29-410-17-13-00-0-00-000				
1124	124484	2634 Madison Ave	29-440-31-30-00-0-00-000				
1125	123829	400 Southwest Blvd	29-410-17-10-00-0-00-000				
1126	124164	2324 Mercier St	29-430-02-16-00-0-00-000				
1127	123393	1623 Madison Ave	29-340-21-11-00-0-00-000				
1128	123577	1844 Jefferson St	29-410-13-13-00-0-00-000				
1129	123808	2123 Madison Ave	29-410-29-10-00-0-00-000				
1130	128894	2740 Holly St	29-920-01-03-00-0-00-000				
1131	124054	1306 W 21st St	29-420-17-15-00-0-00-000	Delinquent	2019, 2020	\$	1,107.89
1132	128899	1200 W 29th St	29-920-15-01-00-0-00-000				
1133	128712	2844 Madison Ave	29-910-08-20-00-0-00-000				
1134	123568	1806 Jefferson St	29-410-13-24-00-0-00-000				
1135	123792	2119 Belleview Ave	29-410-28-10-00-0-00-000				
1136	128959	3030 Wyoming St	29-920-37-08-00-0-00-000				
1137	128597	2726 Belleview Ave	29-910-03-26-00-0-00-000	Delinquent	2019, 2020	\$	3,566.53
1138	123919	2100 Jefferson St	29-410-30-01-00-0-00-000				
1139	128620	2834 Belleview Ave	29-910-07-01-00-0-00-000				
1140	128621	2836 Belleview Ave	29-910-07-12-00-0-00-000				
1141	124441	2534 Madison Ave	29-440-26-05-02-0-00-000				
1142	128789	2940 Jarboe St	29-910-13-17-00-0-00-000				
1143	123552	1728 Broadway Blvd	29-410-01-17-00-0-00-000				
1144	124361	1105 W 24th St	29-440-16-01-00-0-00-000				
1145	250787	1715 Summit St 8	29-410-04-17-00-0-01-000				
1146	229362	711 W 16th St	29-340-20-51-00-0-01-000				
1147	128764	2921 Jarboe St	29-910-12-10-00-0-00-000				
1148	124102	1225 W 20th St	29-420-12-12-00-0-00-000				
1149	248883		29-920-38-02-02-0-00-000				
1150	128722	2843 Belleview Ave	29-910-08-10-00-0-00-000				
1151	128665	921 W 27th St	29-910-02-33-01-0-00-000				
1152	123734	2130 Madison Ave	29-410-28-21-00-0-00-000				

1153	225441	1501 Belleview Ave	29-340-15-38-01-0-00-000				
1154	124006	1833 Mercier St	29-420-11-15-00-0-00-000				
1155	123860	2008 Jefferson St	29-410-20-39-00-0-00-000				
1156	124178	2309 Fairmount Ave	29-430-03-22-00-0-00-000				
1157	123429	1646 Summit St	29-340-21-32-00-0-00-000				
1158	123504	1631 Summit St	29-340-20-12-00-0-00-000				
1159	128680	2826 Summit St	29-910-09-33-01-0-00-000	Delinquent	2017, 2018, 2019, 2020	\$	3,400.35
1160	124130	2306 Holly St	29-430-01-27-00-0-00-000				
1161	123851	2007 Jefferson St	29-410-19-05-00-0-00-000				
1162	123882	2017 Summit St	29-410-20-12-00-0-00-000				
1163	123751	2132 Summit St	29-410-29-22-00-0-00-000				
1164	128801	2913 Holly St	29-910-13-05-00-0-00-000				
1165	123942		29-420-18-85-00-0-00-000				
1166	123560	1819 Summit St	29-410-13-07-00-0-00-000				
1167	128792	2941 Holly St	29-910-13-14-00-0-00-000				
1168	128689	2843 Madison Ave	29-910-09-17-00-0-00-000				
1169	123820	1100 W 23rd Trfy	29-410-26-13-00-0-00-000				
1170	123649	915 W 17th St	29-410-06-02-00-0-00-000				
1171	123747	2143 Madison Ave	29-410-29-20-00-0-00-000				
1172	258907	1637 Summit St	29-340-20-46-01-0-00-000				
1173	123984	1818 Holly St	29-420-11-36-00-0-00-000				
1174	123566	1800 Jefferson St	29-410-13-01-00-0-00-000				
1175	123371	1665 Jarboe St	29-340-22-60-00-0-00-000				
1176	123373	1450 Jarboe St	29-340-22-58-00-0-00-000				
1177	229352	1611 Summit St CE	29-340-20-52-00-0-00-000				
1178	128775	2906 Jarboe St	29-910-13-32-00-0-00-000				
1179	124066	1203 W 20th Ter	29-420-13-02-00-0-00-000				
1180	128753	1020 W 30th St	29-910-12-20-00-0-00-000				
1181	128668	911 W 27th St	29-910-02-03-00-0-00-000				
1182	124048	1303 W 20th Ter	29-420-17-02-00-0-00-000				
1183	123979	1808 Holly St	29-420-11-46-00-0-00-000				
1184	128767	2911 Jarboe St	29-910-12-07-00-0-00-000				
1185	123519	709 W 17th St	29-410-04-01-00-0-00-000				
1186	124541	2645 Madison Ave	29-440-32-15-00-0-00-000	Delinquent	2019, 2020	\$	4,816.42
1187	124329	2316 Jarboe St	29-440-08-35-00-0-00-000	Delinquent	2020	\$	1,764.48

1188	220725	2915 Southwest Blvd	29-920-24-07-01-0-00-000	Delinquent	2020	\$	10,938.28
1189	123379	800 W 16th St	29-340-16-19-00-0-00-000				
1190	124469	2601 Madison Ave	29-440-32-01-00-0-00-000				
1191	124000	1212 W 20th St	29-420-11-45-00-0-00-000				
1192	128800	2915 Holly St	29-910-13-06-00-0-00-000				
1193	124287	925 W 24th St	29-440-14-03-00-0-00-000				
1194	123840	2029 Pennsylvania Ave	29-410-18-03-00-0-00-000				
1195	128757	2937 Jarboe St	29-910-12-17-02-0-00-000				
1196	123934	700 West Pennway	29-410-20-48-00-0-00-000				
1197	124149	2319 Mercier St	29-430-01-07-02-0-00-000				
1198	222064		29-920-38-03-00-0-00-000				
1199	263350	1744 Madison Ave	29-410-06-34-00-0-00-000				
1200	123486	1648 Jefferson St	29-340-20-45-00-0-00-000				
1201	123571	1818 Jefferson St	29-410-13-22-00-0-00-000	Delinquent	2020	\$	587.54
1202	124147	2342 Holly St	29-430-01-10-00-0-00-000	Delinquent	2018, 2019, 2020	\$	2,561.35
1203	123815	2100 Summit St	29-410-29-32-00-0-00-000				
1204	123695	1822 Summit St	29-410-12-13-00-0-00-000				
1205	123513	1701 Summit St	29-410-04-02-00-0-00-000				
1206	128811	3042 Jarboe St	29-910-14-17-00-0-00-000				
1207	123748	2124 Summit St	29-410-29-25-00-0-00-000	Delinquent	2020	\$	1,445.04
1208	123812	2116 Summit St	29-410-29-29-00-0-00-000				
1209	260745	1723 Belleview Ave	29-410-06-31-00-0-00-000				
1210	214311	1721 Washington St	29-410-01-22-00-0-00-000				
1211	124033	2120 Holly St	29-420-14-23-00-0-00-000				
1212	223415	2100 Madison Ave	29-410-28-37-00-0-00-000				
1213	124177	1311 W 23rd St	29-430-02-02-00-0-00-000	Delinquent	2019, 2020	\$	1,011.29
1214	123677	1730 Belleview Ave	29-410-07-17-02-0-00-000				
1215	214312		29-410-01-23-00-0-00-000				
1216	128840	3023 Jarboe St	29-910-15-20-00-0-00-000	Delinquent	2019, 2020	\$	2,526.41
1217	256444	1537 Belleview Ave	29-340-15-44-00-0-00-000				
1218	247549	1841 Summit St	29-410-13-27-00-0-00-000				
1219	123740	2129 Madison Ave	29-410-29-13-00-0-00-000				
1220	124390	2330 Monitor Pl	29-440-06-22-00-0-00-000				
1221	124187	2344 Mercier St	29-430-01-09-00-0-00-000				
1222	129055		29-920-25-22-02-0-00-000				

1223	123503	1633 Summit St	29-340-20-13-00-0-00-000				
1224	123567	711 W 18th St	29-410-13-02-00-0-00-000				
1225	124300	2328 Belleview Ave	29-440-07-37-00-0-00-000	Delinquent	2019, 2020	\$	5,867.09
1226	128900	1204 W 29th St	29-920-15-02-00-0-00-000				
1227	128989	2922 Mercier St	29-920-26-22-00-0-00-000				
1228	281741	901 W 17th St	29-410-06-41-00-0-00-000				
1229	281766	606 W 17th St	29-340-19-29-00-0-00-000				
1230	281767	1645 Madison Ave	29-340-21-63-00-0-00-000				
1231	282000	2902 Jarboe St	29-910-13-38-00-0-00-000				
1232	286356		JA				
1233	286358		JA				
1234	128676	2812 Summit St	29-910-09-49-00-0-00-000	Delinquent	2019, 2020	\$	204.55
1235	128684	2842 Summit St	29-910-09-30-00-0-00-000				
1236	124142	2330 Holly St	29-430-01-15-00-0-00-000				
1237	129033	3028 Holly St	29-920-28-20-00-0-00-000				
1238	124548	2642 Jarboe St	29-440-28-20-00-0-00-000				
1239	123712	2006 Summit St	29-410-21-20-00-0-00-000				
1240	123723	2032 Summit St	29-410-21-11-00-0-00-000				
1241	128701	2811 Madison Ave	29-910-09-05-00-0-00-000	Delinquent	2019, 2020	\$	1,161.29
1242	128704	2803 Madison Ave	29-910-09-02-00-0-00-000	Delinquent	2019, 2020	\$	832.61
1243	124523	2605 Jarboe St	29-440-30-03-00-0-00-000				
1244	124120	1212 W 20th Ter	29-420-12-19-00-0-00-000				
1245	124488	2637 Belleview Ave	29-440-31-18-00-0-00-000	Delinquent	2020	\$	172.39
1246	129011	2920 Holly St	29-920-27-19-00-0-00-000				
1247	124353	2319 Holly St	29-440-08-10-00-0-00-000				
1248	124365	2401 Holly St	29-440-16-02-00-0-00-000				
1249	124367	1020 W 25th St	29-440-16-09-00-0-00-000				
1250	123446	1660 Broadway Blvd	29-340-17-14-00-0-00-000				
1251	124414	2321 Monitor Pl	29-440-05-10-00-0-00-000	Delinquent	2020	\$	345.01
1252	124150	2315 Mercier St	29-430-01-06-00-0-00-000	Delinquent	2018, 2019, 2020	\$	1,568.07
1253	123935	1700 Holly St	29-420-01-01-00-0-00-000				
1254	124169	2317 Terrace St	29-430-02-10-00-0-00-000	Delinquent	2018, 2019, 2020	\$	1,565.00
1255	123891	715 W 20th St	29-410-20-04-00-0-00-000				
1256	124145	2338 Holly St	29-430-01-12-00-0-00-000	Delinquent	2020	\$	11.02
1257	124241	2311 Summit St	29-440-03-06-00-0-00-000				

1258	124245	723 Southwest Blvd	29-440-09-02-00-0-00-000					
1259	123999	1210 W 20th St	29-420-11-44-00-0-00-000					
1260	124002	1220 W 20th St	29-420-11-19-00-0-00-000					
1261	123527	1734 Jefferson St	29-410-04-10-00-0-00-000					
1262	123574	1836 Jefferson St	29-410-13-16-00-0-00-000					
1263	124517	2621 Jarboe St	29-440-30-09-00-0-00-000	Delinquent	2020	\$	367.00	
1264	123756	2107 Holly St	29-410-26-04-00-0-00-000	Delinquent	2020	\$	41.02	
1265	128985	2904 Mercier St	29-920-26-27-00-0-00-000					
1266	128643	2805 Holly St	29-910-05-05-00-0-00-000					
1267	128647	2706 Madison Ave	29-910-02-25-00-0-00-000					
1268	129025	3006 Holly St	29-920-28-19-00-0-00-000					
1269	128654	2728 Madison Ave	29-910-02-26-00-0-00-000					
1270	128725	2835 Belleview Ave	29-910-08-07-00-0-00-000					
1271	123466	1637 Jefferson St	29-340-19-09-00-0-00-000					
1272	123477	1624 Jefferson St	29-340-20-38-00-0-00-000					
1273	123713	2004 Summit St	29-410-21-21-00-0-00-000					
1274	123722	2034 Summit St	29-410-21-10-00-0-00-000					
1275	124409	2307 Monitor Pl	29-440-05-04-00-0-00-000					
1276	124104	1221 W 20th St	29-420-12-26-00-0-00-000					
1277	128798	2923 Holly St	29-910-13-08-00-0-00-000					
1278	124476	2612 Madison Ave	29-440-31-39-00-0-00-000					
1279	123736	2136 Madison Ave	29-410-28-19-00-0-00-000					
1280	123865	2022 Jefferson St	29-410-20-34-00-0-00-000	Delinquent	2020	\$	500.79	
1281	123875	2037 Summit St	29-410-20-19-00-0-00-000	Delinquent	2020	\$	946.36	
1282	128977	1301 W 29th St	29-920-25-01-00-0-00-000					
1283	123883	2015 Summit St	29-410-20-11-00-0-00-000					
1284	128634	2802 Jarboe St	29-910-05-11-00-0-00-000					
1285	128646	2700 Madison Ave	29-910-02-01-00-0-00-000					
1286	128739	907 W 29th St	29-910-11-02-00-0-00-000					
1287	128760	2925 Jarboe St	29-910-12-12-00-0-00-000					
1288	128682	2836 Summit St	29-910-09-48-00-0-00-000					
1289	128570	2706 Jarboe St	29-910-04-18-00-0-00-000					
1290	128983		29-920-25-23-00-0-00-000					
1291	128769	2907 Jarboe St	29-910-12-05-00-0-00-000	Delinquent	2019, 2020	\$	1,785.32	
1292	128779	2916 Jarboe St	29-910-13-27-00-0-00-000					

1293	129004	2911 Terrace St	29-920-26-04-00-0-00-000				
1294	123653	1726 Madison Ave	29-410-06-22-00-0-00-000				
1295	129035	3032 Holly St	29-920-28-10-00-0-00-000				
1296	128763	2923 Jarboe St	29-910-12-11-00-0-00-000				
1297	128772	1013 W 29th St	29-910-12-02-00-0-00-000	Delinquent	2019, 2020	\$	874.09
1298	128797	2927 Holly St	29-910-13-34-00-0-00-000				
1299	124362	1116 W 25th St	29-440-16-06-00-0-00-000				
1300	128910	2812 Terrace St	29-920-12-13-00-0-00-000	Delinquent	2019, 2020	\$	1,377.55
1301	128747	2916 Belleview Ave	29-910-12-35-00-0-00-000				
1302	128857		29-910-10-05-00-0-00-000				
1303	128809	3014 Jarboe St	29-910-14-19-00-0-00-000				
1304	128836	3033 Jarboe St	29-910-15-25-00-0-00-000				
1305	128618	1019 W 27th St	29-910-03-03-00-0-00-000				
1306	124132	2310 Holly St	29-430-01-25-00-0-00-000				
1307	124252	2318 Summit St	29-440-04-21-00-0-00-000				
1308	221125	2321 Madison Ave	29-440-04-25-00-0-00-000				
1309	211374	1740 West Pennway Ter	29-410-08-12-00-0-00-000				
1310	220228	2941 Mercier St	29-920-27-24-01-0-00-000				
1311	123391	1616 Summit St	29-340-21-44-00-0-00-000				
1312	123476	1622 Jefferson St	29-340-20-39-00-0-00-000				
1313	124316	2321 Jarboe St	29-440-07-09-00-0-00-000	Delinquent	2020	\$	1,317.37
1314	239576	600 W Pershing Rd	29-440-10-04-00-0-00-000				
1315	129052	3007 Terrace St	29-920-29-03-00-0-00-000				
1316	128803	2901 Holly St	29-910-13-03-00-0-00-000				
1317	124247	2459 Summit St	29-440-18-01-00-0-00-000				
1318	124525	2600 Jarboe St	29-440-28-01-00-0-00-000				
1319	124315	2323 Jarboe St	29-440-07-10-00-0-00-000				
1320	124026	2100 Holly St	29-420-14-01-00-0-00-000				
1321	123598	1827 Washington St	29-410-16-10-00-0-00-000				
1322	128966	3059 Southwest Blvd	29-920-35-06-01-0-00-000	Delinquent	2020	\$	4,691.14
1323	124463	2621 Madison Ave	29-440-32-07-00-0-00-000	Delinquent	2020	\$	952.29
1324	124035	2128 Holly St	29-420-14-12-00-0-00-000	Delinquent	2020	\$	268.62
1325	123927	2130 Jefferson St	29-410-30-08-00-0-00-000				
1326	123605	1808 Broadway Blvd	29-410-16-27-00-0-00-000				
1327	124529	2608 Jarboe St	29-440-28-14-00-0-00-000				

1328	129031	3020 Holly St	29-920-28-13-00-0-00-000				
1329	128637	2840 Jarboe St	29-910-06-01-00-0-00-000				
1330	124184	2316 Terrace St	29-430-03-17-00-0-00-000				
1331	124239	2307 Summit St	29-440-03-04-00-0-00-000				
1332	128735	2850 Summit St	29-910-09-46-00-0-00-000				
1333	128904	2800 Mercier St	29-920-13-01-00-0-00-000				
1334	128905	2849 Terrace St	29-920-16-01-00-0-00-000				
1335	128823	3009 Holly St	29-910-14-06-00-0-00-000				
1336	128967	3030 Roanoke Rd	29-920-35-16-00-0-00-000				
1337	124512	2620 Belleview Ave	29-440-30-16-00-0-00-000				
1338	124521	2611 Jarboe St	29-440-30-05-00-0-00-000				
1339	123849	2011 Jefferson St	29-410-19-07-00-0-00-000				
1340	124094	2124 Mercier St	29-420-15-21-00-0-00-000				
1341	123590	1842 Washington St	29-410-15-12-00-0-00-000				
1342	123659	1750 Madison Ave	29-410-06-15-00-0-00-000				
1343	128782	2922 Jarboe St	29-910-13-24-00-0-00-000				
1344	254948		29-410-18-10-02-0-00-000				
1345	124113	1203 W 20th St	29-420-12-02-00-0-00-000	Delinquent	2019, 2020	\$	3,020.38
1346	128638	2846 Jarboe St	29-910-06-06-00-0-00-000	Delinquent	2019, 2020	\$	3,637.32
1347	124108	1213 W 20th St	29-420-12-07-00-0-00-000				
1348	124526	2602 Jarboe St	29-440-28-17-00-0-00-000				
1349	124121	1214 W 20th Ter	29-420-12-18-00-0-00-000				
1350	124159	2312 Mercier St	29-430-02-22-00-0-00-000				
1351	229366	1608 Jefferson St	29-340-20-51-00-0-01-000				
1352	123776	2122 Belleview Ave	29-410-27-08-00-0-00-000				
1353	123908	520 Southwest Blvd	29-410-31-02-00-0-00-000				
1354	229351	1606 Jefferson St	29-340-20-51-00-0-03-000				
1355	229356	703 W 16th St	29-340-20-51-00-0-02-000				
1356	124546	2646 Belleview Ave	29-440-30-11-00-0-00-000				
1357	222063		29-920-30-02-00-0-00-000				
1358	123554	1736 Broadway Blvd	29-410-01-15-00-0-00-000				
1359	124345	2339 Holly St	29-440-08-18-00-0-00-000				
1360	123682	1750 Belleview Ave	29-410-07-13-00-0-00-000				
1361	129053	3001 Terrace St	29-920-29-02-00-0-00-000				
1362	128997	2940 Mercier St	29-920-26-32-00-0-00-000				

1363	248881		29-920-37-11-02-0-00-000				
1364	124253	2320 Summit St	29-440-04-20-00-0-00-000				
1365	123622	1730 Summit St	29-410-05-34-00-0-00-000				
1366	124320	2313 Jarboe St	29-440-07-05-00-0-00-000				
1367	124008	1829 Mercier St	29-420-11-13-00-0-00-000				
1368	124143	2334 Holly St	29-430-01-14-00-0-00-000	Delinquent	2019, 2020	\$	2,453.70
1369	124349	2331 Holly St	29-440-08-14-00-0-00-000				
1370	123850	2009 Jefferson St	29-410-19-06-00-0-00-000				
1371	124452	2537 Madison Ave	29-440-25-04-00-0-00-000				
1372	123572	1830 Jefferson St	29-410-13-25-00-0-00-000				
1373	123724	2026 Summit St	29-410-21-12-00-0-00-000				
1374	124454	2519 Madison Ave	29-440-25-03-02-0-00-000	Delinquent	2019, 2020	\$	61,606.09
1375	128916	2805 Southwest Blvd	29-920-12-03-00-0-00-000				
1376	221388	1500 Jarboe St	29-340-22-65-00-0-00-000				
1377	124381	2320 Monitor Pl	29-440-06-27-00-0-00-000				
1378	123561	1827 Summit St	29-410-13-08-00-0-00-000				
1379	123961	1834 Mercier St	29-420-18-20-00-0-00-000				
1380	124052	1312 W 21st St	29-420-17-13-00-0-00-000	Delinquent	2020	\$	224.80
1381	123773	2115 Jarboe St	29-410-27-18-00-0-00-000				
1382	123727	2129 Bellevue Ave	29-410-28-12-00-0-00-000				
1383	128787	2936 Jarboe St	29-910-13-19-00-0-00-000				
1384	123530	1703 Jefferson St	29-410-03-12-00-0-00-000				
1385	128808	3012 Jarboe St	29-910-14-20-00-0-00-000				
1386	124138	2322 Holly St	29-430-01-19-00-0-00-000	Delinquent	2020	\$	1,371.16
1387	124285	2345 Bellevue Ave	29-440-06-17-00-0-00-000				
1388	124461	2625 Madison Ave	29-440-32-09-00-0-00-000	Delinquent	2020	\$	1,403.78
1389	124453	2517 Madison Ave	29-440-25-03-01-0-00-000				
1390	124359	2305 Holly St	29-440-08-04-00-0-00-000				
1391	128752	1018 W 30th St	29-910-12-36-00-0-00-000	Delinquent	2018, 2019, 2020	\$	2,437.50
1392	124403	2320 Madison Ave	29-440-05-27-00-0-00-000				
1393	128628		29-910-07-04-01-0-00-000				
1394	124189	2377 Allen St	29-430-05-06-00-0-00-000				
1395	124250	801 W 23rd St	29-440-04-01-00-0-00-000				
1396	123661	1743 Bellevue Ave	29-410-06-13-00-0-00-000				
1397	128875	1213 W 27th St	29-920-02-14-00-0-00-000				

1398	128655	2735 Belleview Ave	29-910-02-16-00-0-00-000	Delinquent	2019, 2020	\$	1,385.08
1399	123940	1720 Holly St	29-420-18-90-00-0-00-000				
1400	124139	2324 Holly St	29-430-01-18-00-0-00-000				
1401	128626	1004 W 29th St	29-910-07-06-00-0-00-000				
1402	129007	2908 Holly St	29-920-27-22-01-0-00-000				
1403	123539	1714 Washington St	29-410-02-07-00-0-00-000				
1404	123964	1844 Mercier St	29-420-18-92-00-0-00-000				
1405	124419	2331 Monitor Pl	29-440-05-15-00-0-00-000				
1406	124310	2337 Jarboe St	29-440-07-15-00-0-00-000				
1407	123948	1800 Mercier St	29-420-18-04-00-0-00-000				
1408	123966	1850 Mercier St	29-420-18-27-00-0-00-000	Delinquent	2020	\$	309.15
1409	128717	906 W 29th St	29-910-08-15-00-0-00-000				
1410	239705	2730 Mercier St	29-920-02-11-01-0-00-000				
1411	248403	1755 Belleview Ave	29-410-06-30-00-0-00-000				
1412	248880	3025 Southwest Blvd	29-920-37-11-01-0-00-000				
1413	123638	1713 Madison Ave	29-410-05-36-00-0-00-000				
1414	260801	2708 Jarboe St	29-910-04-25-00-0-00-000				
1415	128812	1104 W 31st St	29-910-14-16-00-0-00-000				
1416	123531	1707 Jefferson St	29-410-03-04-00-0-00-000				
1417	263349	1738 Madison Ave	29-410-06-33-00-0-00-000				
1418	123480	1630 Jefferson St	29-340-20-35-00-0-00-000				
1419	123774	2119 Jarboe St	29-410-27-05-00-0-00-000	Delinquent	2020	\$	55.20
1420	123777	2120 Belleview Ave	29-410-27-09-00-0-00-000				
1421	250779	1715 Summit St CE	29-410-04-17-00-0-00-000				
1422	222136	2742 Southwest Blvd	29-920-03-01-01-2-00-000				
1423	123493	1668 Jefferson St	29-340-20-23-03-0-00-000				
1424	124005	1835 Mercier St	29-420-11-16-00-0-00-000				
1425	124500	2609 Belleview Ave	29-440-31-06-00-0-00-000	Delinquent	2019, 2020	\$	2,429.02
1426	282004	2801 Southwest Blvd	29-920-12-16-00-0-00-000				
1427	283124	1209 W 20th St	29-420-12-27-00-0-00-000				
1428	283133	2324 Jarboe St	29-440-08-33-01-0-00-000				
1429	283383	2101 Belleview Ave	29-410-28-39-00-0-00-000				
1430	283385	2107 Belleview Ave	29-410-28-41-00-0-00-000				
1431	285978	1657 Jefferson St	29-340-19-31-00-0-00-000				
1432	286359		JA				

1433	286420	2031 Summit St	JA				
1434	128675	2810 Summit St	29-910-09-39-00-0-00-000	Delinquent	2020	\$	1,594.30
1435	124380	2318 Monitor Pl	29-440-06-28-00-0-00-000	Delinquent	2020	\$	446.93
1436	124417	2327 Monitor Pl	29-440-05-13-00-0-00-000				
1437	124437	2541 Southwest Blvd	29-440-27-23-00-0-00-000				
1438	124325	2304 Jarboe St	29-440-08-39-00-0-00-000	Delinquent	2020	\$	382.49
1439	124344	2341 Holly St	29-440-08-19-00-0-00-000				
1440	124032	2118 Holly St	29-420-14-07-00-0-00-000				
1441	124049	1322 W 21st St	29-420-17-09-00-0-00-000	Delinquent	2019, 2020	\$	31.21
1442	128703	2807 Madison Ave	29-910-09-03-00-0-00-000	Delinquent	2019, 2020	\$	675.42
1443	124205		29-430-04-05-00-0-00-000	Delinquent	2016, 2017, 2018, 2019, 2020	\$	1,143.68
1444	123482	1634 Jefferson St	29-340-20-33-00-0-00-000				
1445	123806	2119 Madison Ave	29-410-29-08-00-0-00-000				
1446	124267	800 Southwest Blvd	29-440-04-23-00-0-00-000	Delinquent	2020	\$	1,335.73
1447	124126	2011 Mercier St	29-420-12-13-00-0-00-000				
1448	124351	2327 Holly St	29-440-08-12-00-0-00-000				
1449	123980	1810 Holly St	29-420-11-47-00-0-00-000				
1450	123453	1631 Washington St	29-340-17-07-00-0-00-000				
1451	124363	1124 W 25th St	29-440-16-05-00-0-00-000				
1452	124356	2311 Holly St	29-440-08-07-00-0-00-000	Delinquent	2019, 2020	\$	1,808.90
1453	123442	1605 Washington St	29-340-17-02-00-0-00-000				
1454	123939	1837 Allen Ave	29-420-18-84-00-0-00-000				
1455	124311	2333 Jarboe St	29-440-07-14-00-0-00-000				
1456	124034	2126 Holly St	29-420-14-11-00-0-00-000				
1457	124056	1300 W 21st St	29-420-17-17-00-0-00-000	Delinquent	2019, 2020	\$	936.53
1458	124075	1214 W 21st St	29-420-13-20-00-0-00-000				
1459	129034	3030 Holly St	29-920-28-11-00-0-00-000				
1460	123628	814 W 18th St	29-410-05-38-00-0-00-000				
1461	123641	815 W 17th St	29-410-05-03-00-0-00-000				
1462	124444	2525 Belleview Ave	29-440-26-02-00-0-00-000				
1463	124107	1215 W 20th St	29-420-12-08-00-0-00-000				
1464	124256	811 W 23rd Trfy	29-440-04-04-00-0-00-000				
1465	123998	1846 Holly St	29-420-11-22-00-0-00-000				
1466	124168	2319 Terrace St	29-430-02-11-00-0-00-000				
1467	123758	2111 Holly St	29-410-26-06-00-0-00-000				

1468	123593	1811 Washington St	29-410-16-04-00-0-00-000				
1469	124012	1819 Mercier St	29-420-11-09-00-0-00-000	Delinquent	2019, 2020	\$	90.53
1470	123616	1748 Washington St	29-410-02-08-00-0-00-000				
1471	123556	721 W 18th St	29-410-13-03-00-0-00-000				
1472	129026	3008 Holly St	29-920-28-18-00-0-00-000				
1473	123626	1748 Summit St	29-410-05-21-00-0-00-000				
1474	128888	2726 Holly St	29-920-01-09-00-0-00-000				
1475	123479	1628 Jefferson St	29-340-20-36-00-0-00-000				
1476	124077	1210 W 21st St	29-420-13-22-00-0-00-000				
1477	123941	1736 Holly St	29-420-18-87-00-0-00-000	Delinquent	2020	\$	425.12
1478	124415	2323 Monitor Pl	29-440-05-11-00-0-00-000	Delinquent	2019, 2020	\$	4,110.87
1479	124266	2323 Madison Ave	29-440-04-13-00-0-00-000				
1480	123977	1807 Mercier St	29-420-11-04-00-0-00-000	Delinquent	2019, 2020	\$	419.96
1481	123385	1610 Summit St	29-340-21-47-00-0-00-000				
1482	128615	2713 Jarboe St	29-910-03-06-00-0-00-000	Delinquent	2019, 2020	\$	2,247.67
1483	124097	1314 W 20th Ter	29-420-18-40-01-0-00-000				
1484	123489	1656 Jefferson St	29-340-20-26-00-0-00-000				
1485	128887	2724 Holly St	29-920-01-11-00-0-00-000				
1486	128731	810 W 29th St	29-910-09-22-00-0-00-000				
1487	128921	2853 Southwest Blvd	29-920-17-04-00-0-00-000				
1488	128984	2900 Mercier St	29-920-26-01-00-0-00-000				
1489	123881	2019 Summit St	29-410-20-13-00-0-00-000				
1490	128630	2843 Jarboe St	29-910-07-16-00-0-00-000				
1491	128845	3009 Jarboe St	29-910-15-15-00-0-00-000	Delinquent	2018, 2019, 2020	\$	469.50
1492	128830	3008 Belleview Ave	29-910-15-38-00-0-00-000				
1493	123662	1741 Belleview Ave	29-410-06-12-00-0-00-000				
1494	128999	2937 Terrace St	29-920-26-31-00-0-00-000				
1495	128669	909 W 27th St	29-910-02-02-00-0-00-000				
1496	128766	2917 Jarboe St	29-910-12-08-00-0-00-000				
1497	124199	2311 Fairmount Ave	29-430-03-04-00-0-00-000				
1498	128829	3006 Belleview Ave	29-910-15-37-00-0-00-000				
1499	123768	2104 Jarboe St	29-410-26-20-00-0-00-000				
1500	128771	1015 W 29th St	29-910-12-03-00-0-00-000	Delinquent	2020	\$	852.98
1501	123755	2103 Holly St	29-410-26-03-00-0-00-000				
1502	124133	2312 Holly St	29-430-01-24-00-0-00-000				

1503	124165	2326 Mercier St	29-430-02-15-00-0-00-000				
1504	219299	1721 Holly St	29-410-08-02-00-0-00-000				
1505	124284	2343 Belleview Ave	29-440-06-16-00-0-00-000				
1506	123872	2036 Jefferson St	29-410-20-27-00-0-00-000	Delinquent	2019, 2020	\$	1,560.88
1507	123617	1718 Summit St	29-410-05-28-00-0-00-000				
1508	124283	2337 Belleview Ave	29-440-06-15-00-0-00-000				
1509	123960	1832 Mercier St	29-420-18-19-00-0-00-000				
1510	124464	2617 Madison Ave	29-440-32-06-00-0-00-000				
1511	124369	819 Southwest Blvd	29-440-13-06-00-0-00-000				
1512	124524	2601 Jarboe St	29-440-30-02-00-0-00-000				
1513	123945	1204 W 18th St	29-420-18-02-00-0-00-000				
1514	128754	2939 Jarboe St	29-910-12-18-00-0-00-000				
1515	239706	2736 Mercier St	29-920-02-11-02-0-00-000				
1516	124530	2610 Jarboe St	29-440-28-13-00-0-00-000				
1517	128741	2922 Madison Ave	29-910-11-08-00-0-00-000				
1518	123845	2023 Jefferson St	29-410-19-11-00-0-00-000				
1519	124276	2319 Belleview Ave	29-440-06-08-00-0-00-000				
1520	128958	3016 Wyoming St	29-920-37-09-00-0-00-000				
1521	128912	1426 W 29th St	29-920-17-15-00-0-00-000				
1522	123545	1735 Washington St	29-410-01-04-00-0-00-000				
1523	123957	1826 Mercier St	29-420-18-16-00-0-00-000				
1524	128706	2810 Madison Ave	29-910-08-26-00-0-00-000				
1525	123892	713 W 20th St	29-410-20-03-00-0-00-000				
1526	129013	2930 Holly St	29-920-27-17-00-0-00-000	Delinquent	2020	\$	898.09
1527	219303	1737 Holly St	29-410-08-06-00-0-00-000				
1528	124357	2309 Holly St	29-440-08-06-00-0-00-000				
1529	129056	3014 Terrace St	29-920-25-16-00-0-00-000				
1530	128815	3035 Holly St	29-910-14-23-00-0-00-000				
1531	128778	2912 Jarboe St	29-910-13-37-00-0-00-000				
1532	128851	2932 Summit St	29-910-10-11-00-0-00-000	Delinquent	2020	\$	211.71
1533	124071	1224 W 21st St	29-420-13-16-00-0-00-000				
1534	124499	2611 Belleview Ave	29-440-31-07-00-0-00-000	Delinquent	2019, 2020	\$	1,460.98
1535	124235	701 Southwest Blvd	29-440-09-01-00-0-00-000				
1536	128965	3061 Southwest Blvd	29-920-35-06-02-0-00-000	Delinquent	2019, 2020	\$	5,470.07
1537	123570	1816 Jefferson St	29-410-13-21-00-0-00-000				

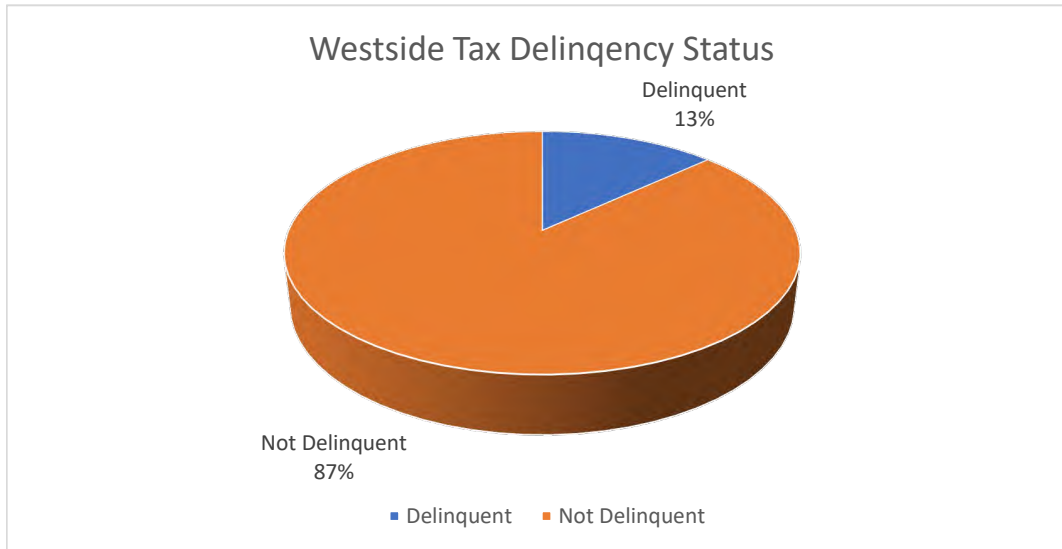
1538	123832	2027 Washington St	29-410-17-07-00-0-00-000				
1539	124029	2110 Holly St	29-420-14-04-00-0-00-000	Delinquent	2019, 2020	\$	3,158.51
1540	128715	902 W 29th St	29-910-08-17-00-0-00-000				
1541	128848	3003 Jarboe St	29-910-15-13-00-0-00-000				
1542	123425	1636 Madison Ave	29-340-22-34-00-0-00-000				
1543	123426	1644 Madison Ave	29-340-22-57-00-0-00-000				
1544	124398	900 Southwest Blvd	29-440-05-23-00-0-00-000				
1545	128893	2738 Holly St	29-920-01-04-00-0-00-000				
1546	258909	1641 Summit St	29-340-20-46-03-0-00-000				
1547	123738	2125 Madison Ave	29-410-29-11-00-0-00-000				
1548	123456	1640 Washington St	29-340-18-02-00-0-00-000				
1549	123470	1625 Jefferson St	29-340-19-05-00-0-00-000				
1550	123847	2017 Jefferson St	29-410-19-09-00-0-00-000				
1551	123458	510 W 17th St	29-340-18-04-00-0-00-000				
1552	124496	2617 Belleview Ave	29-440-31-10-00-0-00-000	Delinquent	2019, 2020	\$	2,158.04
1553	123634	1733 Madison Ave	29-410-05-12-00-0-00-000				
1554	123669	1017 W 17th St	29-410-07-04-00-0-00-000				
1555	223423	1725 Jefferson St	29-410-03-14-02-0-00-000				
1556	250784	1715 Summit St 5	29-410-04-17-00-0-02-000				
1557	124060	1217 W 20th Ter	29-420-13-09-00-0-00-000	Delinquent	2019, 2020	\$	1,170.16
1558	124089	1311 W 21st St	29-420-15-14-00-0-00-000	Delinquent	2020	\$	354.89
1559	229349	1600 Jefferson St	29-340-20-51-00-0-02-000				
1560	128970	3063 Southwest Blvd	29-920-35-08-00-0-00-000				
1561	229363	705 W 16th St	29-340-20-51-00-0-01-000				
1562	124103	1223 W 20th St	29-420-12-25-00-0-00-000				
1563	123983	1816 Holly St	29-420-11-37-00-0-00-000				
1564	248770		29-920-25-08-02-0-00-000				
1565	248806		29-920-31-07-02-0-00-000				
1566	123670	1021 W 17th St	29-410-07-05-00-0-00-000				
1567	124456	2639 Madison Ave	29-440-32-14-00-0-00-000				
1568	252658	2001 West Pennway	29-410-21-03-02-0-00-000				
1569	123970	1721 Terrace St	29-420-18-82-00-0-00-000	Delinquent	2016, 2017, 2018, 2019, 2020	\$	46.56
1570	124379	2316 Monitor Pl	29-440-06-29-00-0-00-000				
1571	124010	1823 Mercier St	29-420-11-11-00-0-00-000				
1572	123924	2120 Jefferson St	29-410-30-11-00-0-00-000				

1573	124009	1827 Mercier St	29-420-11-12-00-0-00-000				
1574	123544	1733 Washington St	29-410-01-03-00-0-00-000				
1575	124224	2663 Southwest Blvd	29-430-17-03-00-0-00-000				
1576	123804	2115 Madison Ave	29-410-29-06-00-0-00-000				
1577	123890	717 W 20th St	29-410-20-05-00-0-00-000				
1578	123382	1601 Madison Ave	29-340-21-04-00-0-00-000				
1579	128796	2929 Holly St	29-910-13-10-00-0-00-000				
1580	123576	1840 Jefferson St	29-410-13-14-00-0-00-000	Delinquent	2020	\$	962.14
1581	128908	2809 Terrace St	29-920-13-03-00-0-00-000				
1582	123398	1626 Summit St	29-340-21-50-00-0-00-000				
1583	262576	2114 Jarboe St	29-410-26-27-00-0-00-000				
1584	128674	2808 Summit St	29-910-09-40-00-0-00-000				
1585	123870	2032 Jefferson St	29-410-20-29-00-0-00-000				
1586	124057	1225 W 20th Ter	29-420-13-30-00-0-00-000				
1587	128688	2845 Madison Ave	29-910-09-18-00-0-00-000				
1588	124255	813 W 23rd Trfy	29-440-04-05-00-0-00-000				
1589	124282	2335 Belleview Ave	29-440-06-14-00-0-00-000				
1590	123401	1628 Summit St	29-340-21-38-00-0-00-000				
1591	123557	1811 Summit St	29-410-13-04-00-0-00-000				
1592	128968	3031 Bell St	29-920-35-13-00-0-00-000				
1593	124421	919 W 24th St	29-440-14-01-00-0-00-000				
1594	124257	809 W 23rd Trfy	29-440-04-03-00-0-00-000				
1595	124385	2328 A Monitor Pl	29-440-06-23-00-0-00-000	Delinquent	2019, 2020	\$	2,645.54
1596	128994	2934 Mercier St	29-920-26-17-00-0-00-000				
1597	124447	2518 Summit St	29-440-25-10-00-0-00-000				
1598	128903	2801 Mercier St	29-920-14-02-00-0-00-000				
1599	239565	1601 Summit St	29-340-20-51-00-0-00-000				
1600	128833	3018 Belleview Ave	29-910-15-07-00-0-00-000				
1601	128742	2932 Madison Ave	29-910-11-13-00-0-00-000				
1602	124036	2130 Holly St	29-420-14-13-00-0-00-000				
1603	124157	2306 Mercier St	29-430-02-24-00-0-00-000				
1604	229350	731 W 16th St	29-340-20-51-00-0-03-000				
1605	123696	1824 Summit St	29-410-12-06-00-0-00-000				
1606	123642	813 W 17th St	29-410-05-02-00-0-00-000				
1607	123403	1641 Madison Ave	29-340-21-17-00-0-00-000	Delinquent	2020	\$	1,278.43

1608	123726	2125 Belleview Ave	29-410-28-11-00-0-00-000					
1609	123780	2110 Belleview Ave	29-410-27-13-02-0-00-000					
1610	128870	1211 W 27th St	29-920-02-02-00-0-00-000					
1611	128611	2723 Jarboe St	29-910-03-10-00-0-00-000					
1612	229354	717 W 16th St	29-340-20-51-00-0-02-000					
1613	123468	1633 Jefferson St	29-340-19-07-00-0-00-000					
1614	252004	2911 Belleview Ave	29-910-11-14-02-0-00-000					
1615	124013	1817 Mercier St	29-420-11-08-00-0-00-000					
1616	128700	2813 Madison Ave	29-910-09-06-00-0-00-000					
1617	123663	1735 Belleview Ave	29-410-06-24-00-0-00-000					
1618	129024	3000 Holly St	29-920-28-01-00-0-00-000					
1619	123639	821 W 17th St	29-410-05-05-00-0-00-000					
1620	124258	807 W 23rd Trfy	29-440-04-02-00-0-00-000					
1621	124037	2134 Holly St	29-420-14-14-00-0-00-000					
1622	128839	3025 Jarboe St	29-910-15-21-00-0-00-000	Delinquent	2020	\$	369.91	
1623	124340	1108 W 24th St	29-440-08-24-00-0-00-000					
1624	123610	1834 Broadway Blvd	29-410-16-19-00-0-00-000					
1625	124254	2324 Summit St	29-440-04-19-00-0-00-000	Delinquent	2020	\$	46.15	
1626	128826	3001 Holly St	29-910-14-24-00-0-00-000					
1627	258912	1720 Jefferson St	29-410-04-20-00-0-00-000					
1628	128873	2826 Southwest Blvd	29-920-03-08-00-0-00-000					
1629	123741	2131 Madison Ave	29-410-29-14-00-0-00-000					
1630	124386	918 W 24th St	29-440-06-19-00-0-00-000					
1631	124277	2323 Belleview Ave	29-440-06-37-00-0-00-000					
1632	221389	1510 Jarboe St	29-340-22-66-00-0-00-000					
1633	262580	1601 Jefferson St	29-340-19-30-00-0-00-000					
1634	231355	2521 Southwest Blvd	29-440-27-26-00-0-00-000					
1635	129054	3001 Fairmount Ave	29-920-25-17-00-0-00-000					
1636	259218	3007 Mercier St	29-920-28-29-00-0-00-000					
1637	128849	2922 Summit St	29-910-10-13-00-0-00-000	Delinquent	2019, 2020	\$	1,112.98	
1638	123400	1639 Madison Ave	29-340-21-16-00-0-00-000					
1639	122942	810 W 13th St	29-340-06-01-00-0-00-000					
1640	128600	2738 Belleview Ave	29-910-03-20-00-0-00-000					
1641	128990	2924 Mercier St	29-920-26-21-00-0-00-000					
1642	128751	2938 Belleview Ave	29-910-12-34-00-0-00-000					

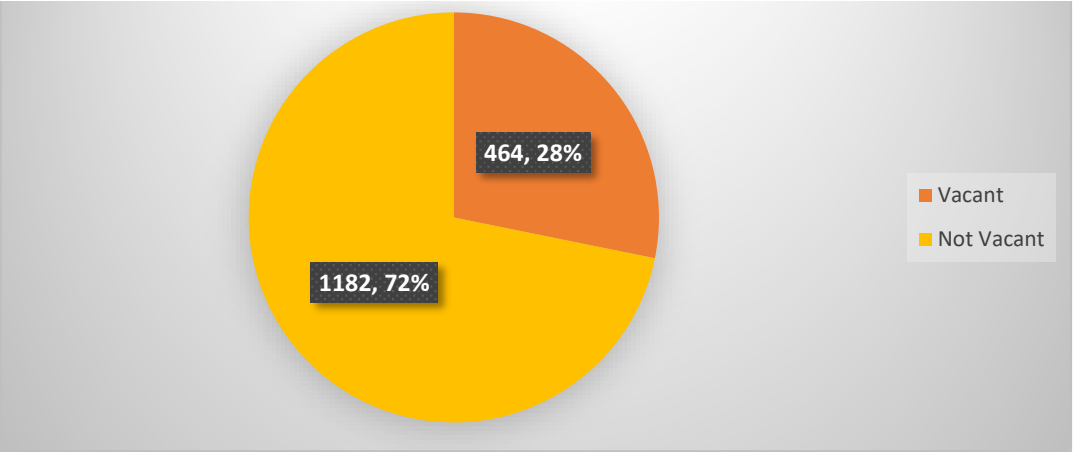
1643	281763	1619 Jefferson St	29-340-19-04-01-0-00-000		
1644	281773	2618 Madison Ave	29-440-31-46-00-0-00-000		
1645	283384	2109 Belleview Ave	29-410-28-42-00-0-00-000		
1646	286419	2029 Summit St	JA		
				216	\$ 427,592
			Percentage Delinquency	13%	

Delinquent	216
Not Delinquent	1430



Vacant	464
Not Vacant	1182

Westside Vacant v. Non-Vacant Parcels



APPENDIX D

Section III.C.1. Photos of Dangerous Buildings and Residential Structure

The following are images obtained during a field survey of the Redevelopment Plan Area on April 10, 2021.



Figure 1. 2026 Summit St. Impaired house.



Figure 2. 2024 Summit St. Impaired house.



Figure 3. 1644 Madison Ave. Tree house overhanging to sidewalk.



Figure 4. 1661 Madison Ave. Overgrowing foliage.



Figure 5. 802 W. 16th St. House in disrepair.



Figure 6. 802 W. 16th St. overgrown brush and oversized woodpile.



Figure 7. 802 W. 16th St. view from the east, unprotected scaffolding.



Figure 8. 1601 Madison Ave. Tree growing over into sidewalk.



Figure 9. 1644 Jefferson St.



Figure 10. 1650 Jefferson St. Inoperable cars and junkyard.



Figure 11. 1616 Madison Ave. House in disrepair.



Figure 12. 2141 Madison Ave. Disrepair.



Figure 13. 2907 Jarboe. Disrepair.



Figure 14. Vacant home on Cesar E. Chavez.



Figure 15. Abandoned home on Cesar E. Chavez.



Figure 16. Imperial Brewing Building.

APPENDIX E

Section III.C.2. Photos of Vacant Lots

The following figures demonstrate the various vacant lots in the Redevelopment Plan Area as observed on April 10, 2021.



Figure 1. 503 W. 17th St. Unimproved lot with poor drainage.



Figure 2. 610 W. 17th St. Unimproved lot.



Figure 3. 503 W. 17th St. Unimproved lot.



Figure 4. 17th St. and Washington, NE corner. Unimproved lot.



Figure 5. 1600 Broadway Blvd. Unimproved lot.



Figure 6. 30th and Jarboe. Vacant lot.



Figure 7. 2915 Terrace St. Vacant lot.



Figure 8. 2921 Terrace St. Vacant lot.

next



Figure 9. 2930 Holly Street. Vacant, unimproved lot.



Figure 10. 2930 Mercier St. Vacant, unimproved lot.



Figure 11. 3007 Terrace St. Vacant, unimproved lot.



Figure 12. Vacant lot adjacent to 3007 Terrace St.



Figure 13. Google map overview of vacant lot at Holly St and Mercier Pl.



Figure 14. Holly St and 29th St. Vacant lot.



Figure 15. Vacant lot at 26th and Holly.



Figure 16. Vacant lot at Pennway and 18th.

APPENDIX F

Section III.C.3. Photos of Billboards

The following photographs depict only a few of the billboards identified within the Redevelopment Plan Area during a field survey on April 10, 2021.



Figure 1. 17th St and Washington. Northwest corner billboard.



Figure 2. 17th St. and Washington. Southwest corner billboard.



Figure 3. 29th and Jarboe. Billboard.



Figure 4. 29th east of Holly St. Billboard.



Figure 5. 29th east of Mercier St. Billboard.



Figure 6. North end of Washington St. Billboard.



Figure 7. Billboard on top of Old KCP&L building.



Figure 8. Billboard on SW Blvd by old Imperial Brewing factory.

APPENDIX G

Section III.C.4. Photos of Insanitary or Unsafe Conditions.

The following images depict observations of insanitary or unsafe conditions of improvements, properties where lack of repair presents a danger to others, and graffiti.



Figure 1. Far end of Washington Street from 17th Street. Safety fence missing, leading to the freeway.



Figure 2. Washington north of 17th St. Homeless camp.



Figure 3. Homeless camp. Littered with trash and debris.



Figure 4. 18th Street and Broadway Blvd. Standing water, unable to drain.



Figure 5. Southwest corner of Washington and 17th Street. Standing water at drain.



Figure 6. 1644 Madison Ave. Dilapidated tree house hanging over sidewalk.



Figure 7. 802 W. 16th St. Large woodpiles in overgrown yard present a fire hazard.



Figure 8. 1601 Madison Ave. Tree overhanging the sidewalk presents a danger to pedestrians.



Figure 9. 2098 Summit St. Graffiti on bus shelter.



Figure 10. Freeway wall on Washington north of 17th St. Graffiti next to homeless camp.



Figure 11. Freeway bridge on north side of 17th St. west of Washington. Graffiti.




Figure 12. Underpass of 17th Street, west of Washington. Graffiti over art wall.



Figure 13. 20th and Washington. Graffiti on freeway wall



Figure 14. 20th and Washington. Graffiti on stop sign.



Figure 15. Washington and 20th, alley to the east. Graffiti.



Figure 16. 1616 Broadway Blvd. Graffiti to rear of building.



Figure 17. Underpass at Pennsylvania south of 20th St. Graffiti and debris.



Figure 18. 2001 W. Pennsylvania Ave. Damaged building and unsecured wood pallets.



Figure 19. Pennsylvania south of 20th. Loose and broken concrete.



Figure 20. Bluff Drive.



Figure 21. Trash and inoperable car in backyard of home on Cesar E. Chavez.



Figure 22. Overgrown foliage, containing trash and debris in alley at 26th and Holly.